

HR70-14

~~TOP SECRET~~

Copy **108**
6 Pages

TCS-80146-65
February 1965

PHOTOGRAPHIC INTERPRETATION REPORT

SOVIET MILITARY ORDER OF BATTLE BALTIC MD

APPROVED FOR RELEASE
Historical Collection Division
HR70-14
DATE: 04-27-2012



CIA



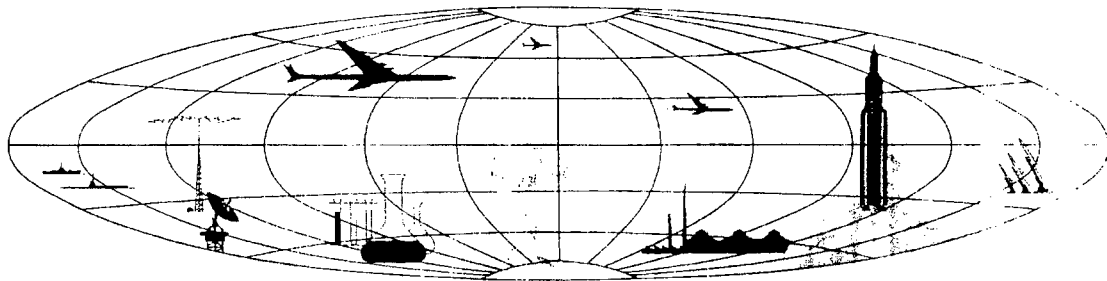
DIA

Handle Via **TALENT - KEYHOLE** Control Only

WARNING

This document contains classified information affecting the national security of the United States within the meaning of the espionage laws U. S. Code Title 18, Sections 793 and 794. The law prohibits its transmission or the revelation of its contents in any manner to an unauthorized person, as well as its use in any manner prejudicial to the safety or interest of the United States or for the benefit of any foreign government to the detriment of the United States. It is to be seen only by personnel especially indoctrinated and authorized to receive TALENT-KEYHOLE information. Its security must be maintained in accordance with KEYHOLE and TALENT regulations.

NATIONAL PHOTOGRAPHIC INTERPRETATION CENTER



~~TOP SECRET~~

GROUP 1
Excluded from automatic
downgrading and
declassification

PREFACE

This report is one in a series on Soviet Ground Force and Logistic installations being prepared for a DIA/CIA Panel. The series is being coordinated, published and disseminated by NPIC. The photographic analysis is being performed by the NPIC Photographic Analysis Group, the CIA Photographic Intelligence Division (NPIC), and the Production Center 1P1a (DIA). The photographic analysis for this particular report was performed by the Production Center 1P1a.

In the interest of uniformity, the titles and letter designators for the facilities observed at these installations are identical with those appearing in the project requirement. When a specific facility is not observed both its title and letter designator are omitted in the report.

Titles and letter designators for the various facilities are as follows: (A) railroad service, (B) road service, (C) landing strips, (D) administrative and troop housing areas, (E) storage areas, (F) ammunition storage areas, (G) POL storage areas, (H) other buildings and facilities, (J) equipment storage/maintenance areas, (K) athletic fields, (L) small arms firing ranges, (M) driver training areas, (N) tank/assault gun firing ranges, (P) flat trajectory firing ranges, (Q) artillery emplacements (batteries), (R) infantry or combined arms field training areas or courses, (S) special training facilities, (T) unidentified facilities or tracking activity.

RIGA ARMY BARRACKS BOLDERAYA
(57-02N 024-03E)
RIGA, LATVIYSKAYA SSR, USSR
BAL TIC MD

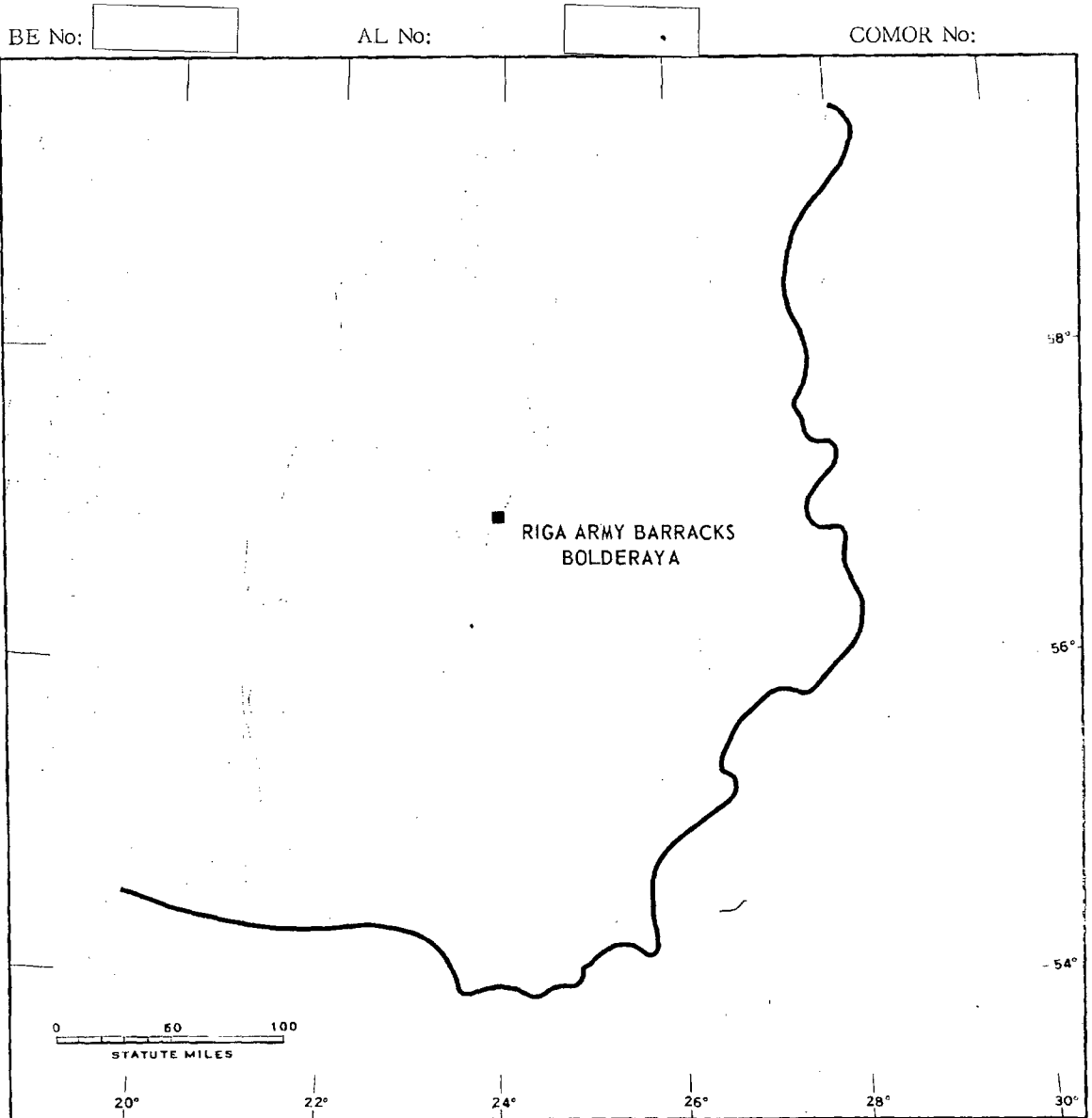


FIGURE 1. LOCATION OF RIGA ARMY BARRACKS BOLDERAYA.



FIGURE 2. RIGA ARMY BARRACKS BOLDERAYA, RIGA, USSR, JULY 1963.

NPIC J-7979 (1/66)

SUMMARY

Riga Army Barracks Bolderaya is located in Riga, immediately east of the rail line from Riga to the Riga Navy Yard (Figure 1). A secured, probable explosives storage area covering 45 acres is located 2 kilometers (km) west along the banks of the Lielupe River.

Riga Army Barracks Bolderaya contains 6 probable barracks, 20 other buildings, an old earthen fort, a probable water tower, and a motor pool with 4 vehicle storage buildings

and a maintenance building (Figures 2 and 3). Two additional possible military areas are adjacent to the barracks area: one contains 2 possible barracks and a support building; and the other contains buildings, an athletic field, and a probable sports field.

Fourteen KEYHOLE missions have covered this area since September 1961, and no significant changes have been observed.

DESCRIPTION OF INSTALLATION

Railroad Service

A rail line from Riga to the Riga Navy Yard passes along the western border of the installation.

Road Service

Good, all-weather roads serve the installation.

Administrative and Troop Housing Areas

Area D1 contains 6 multistory probable barracks, 3 multistory probable administration buildings, 10 storage buildings, and 7 support buildings.

Area D2 contains 2 possible barracks and a support building.

Area D3 contains a multistory possible administration building and 6 support buildings.

Ammunition Storage Area

Area F, a possible ammunition storage area, contains a possible bunker and 3 storage buildings.

Equipment Storage/Maintenance Area

Area J contains 3 motor vehicle storage buildings, measuring 300 by 40 feet, 230 by 45 feet, and 260 by 40 feet, a motor vehicle maintenance building, measuring 125 by 55 feet, and a possible water tower.

Athletic Fields

Area K1 contains a personnel exercise track.

Area K2 is a possible sports field.

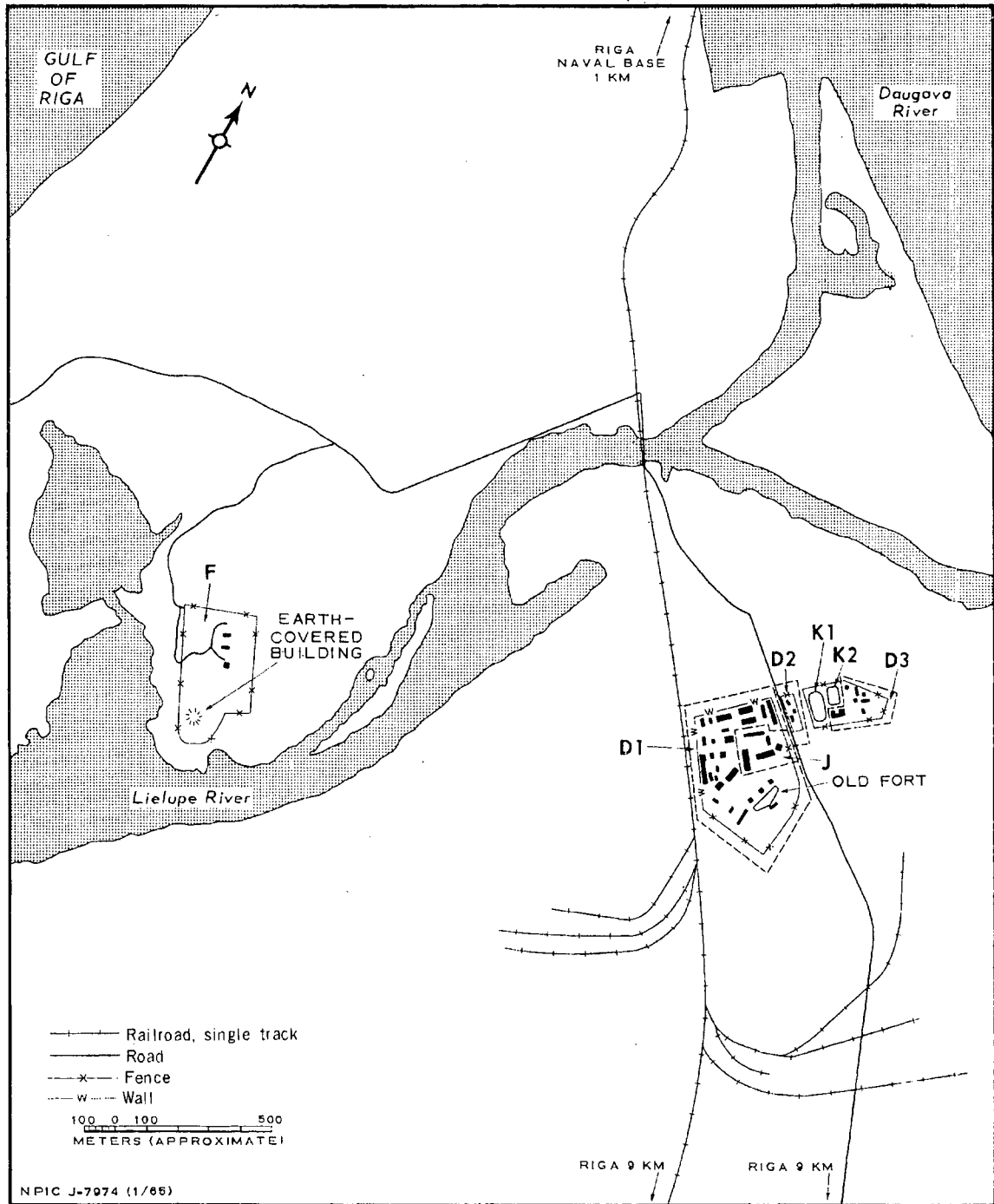



FIGURE 3. RIGA ARMY BARRACKS BOLDERAYA. Sketch compiled from [redacted] July 1963.

Handle Via
TALENT-KEYHOLE
Control System Only

TCS-80146/65

REFERENCES

PHOTOGRAPHY



MAPS OR CHARTS

US Air Target Chart, Series 200, Sheet 0153-16HL, 4th ed, Jun 63 (SECRET)

REQUIREMENT

DIAAP-1-15-64 (partial answer)

NPIC PROJECT

11904/64

Handle Via
TALENT-KEYHOLE
Control System Only

~~TOP SECRET~~

~~TOP SECRET~~