

Copy **107**
6 Pages



TCS-80081-65
February 1965

PHOTOGRAPHIC INTERPRETATION REPORT


SOVIET MILITARY ORDER OF BATTLE

BALTIC MD

APPROVED FOR RELEASE
Historical Collection Division
HR70-14
DATE: 04-27-2012



CIA



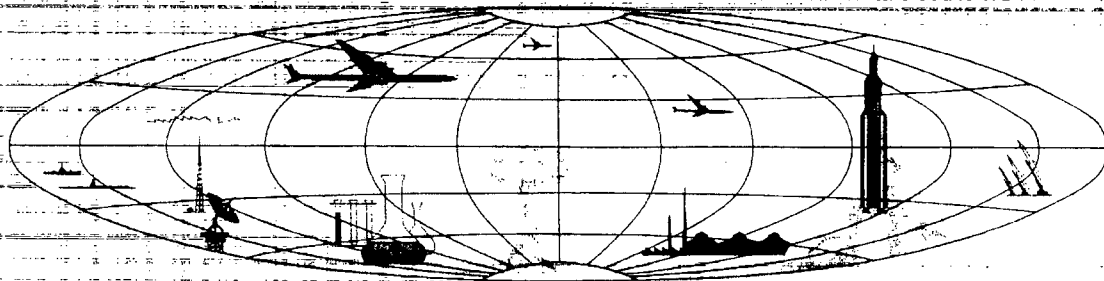
DIA

Handle via **TALENT - KEYHOLE** Control Only

WARNING

This document contains classified information affecting the national security of the United States within the meaning of the espionage laws U. S. Code Title 18, Sections 793 and 794. The law prohibits its transmission or the revelation of its contents in any manner to an unauthorized person, as well as its use in any manner prejudicial to the safety or interest of the United States or for the benefit of any foreign government to the detriment of the United States. It is to be seen only by personnel especially indoctrinated and authorized to receive TALENT-KEYHOLE information. Its security must be maintained in accordance with KEYHOLE and TALENT regulations.

NATIONAL PHOTOGRAPHIC INTERPRETATION CENTER



GROUP 1
Excluded from automatic
downgrading and
declassification

PREFACE

This report is one in a series on Soviet Ground Force and Logistic installations being prepared for a DIA/CIA Panel. The series is being coordinated, published and disseminated by NPIC. The photographic analysis is being performed by the NPIC Photographic Analysis Group, the CIA Photographic Intelligence Division (NPIC), and the Production Center 1P1a (DIA). The photographic analysis for this particular report was performed by the Production Center 1P1a.

In the interest of uniformity, the titles and letter designators for the facilities observed at these installations are identical with those appearing in the project requirement. When a specific facility is not observed both its title and letter designator are omitted in the report.

Titles and letter designators for the various facilities are as follows: (A) railroad service, (B) road service, (C) landing strips, (D) administrative and troop housing areas, (E) storage areas, (F) ammunition storage areas, (G) POL storage areas, (H) other buildings and facilities, (J) equipment storage/maintenance areas, (K) athletic fields, (L) small arms firing ranges, (M) driver training areas, (N) tank/assault gun firing ranges, (P) flat trajectory firing ranges, (Q) artillery emplacements (batteries), (R) infantry or combined arms field training areas or courses, (S) special training facilities, (T) unidentified facilities or tracking activity.

Handle Via
TALENT-KEYHOLE
Control System Only

TCS-80081/65

RIGA ARMY BARRACKS YUGLA

(56-59N 024-14E)

RIGA, LATVIYSKAYA SSR, USSR

BALTIC MD

AL No:

COMOR No:

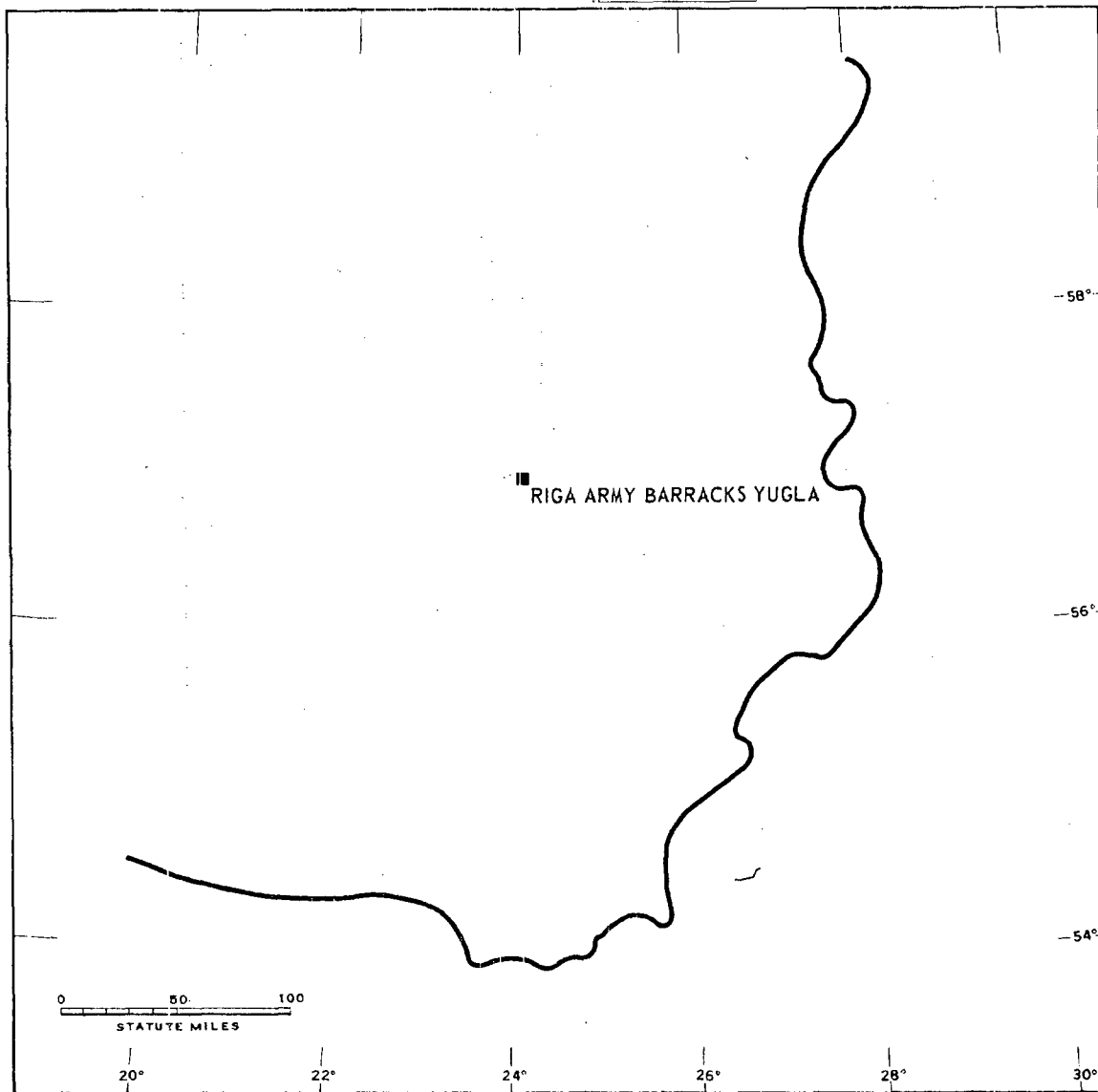


FIGURE 1. LOCATION OF RIGA ARMY BARRACKS YUGLA.

Handle Via
TALENT-KEYHOLE
Control System Only



FIGURE 2. RIGA ARMY BARRACKS YUGLA, RIGA, USSR, JULY 1963.

SUMMARY

Riga Army Barracks Yugla is located approximately 10 kilometers (km) east of the center of Riga, between the railroad and highway from Riga to Sigulda (Figure 1). The installation is secured and covers approximately 50 acres. It is one of several military installations in the city of Riga. No training facilities are observed within the installation; however, there are training facilities at the Riga Army Training Area, which is 20 km northeast.

Riga Army Barracks Yugla contains a

housing/administration area with 11 barracks and 22 other buildings, a motor vehicle storage/maintenance building, and a storage area with 7 storage buildings and a support building (Figures 2 and 3). No vehicles or pieces of equipment are discernible.

This area was covered on 14 KEYHOLE missions from September 1961 to July 1964. A comparison of the photography reveals no major changes in the area.

DESCRIPTION OF INSTALLATION

Railroad Service

A rail line is adjacent to the installation on the north.

Road Service

Good, all-weather roads serve the barracks installation.

Administration and Troop Housing Area

Area D contains 11 barracks, 17 support

buildings, 3 administration buildings, and 2 storage buildings.

General Storage Area

Area E contains 7 storage buildings and a support building.

Equipment Storage/Maintenance Area

Area J contains a 120- by 35-foot motor vehicle storage building.

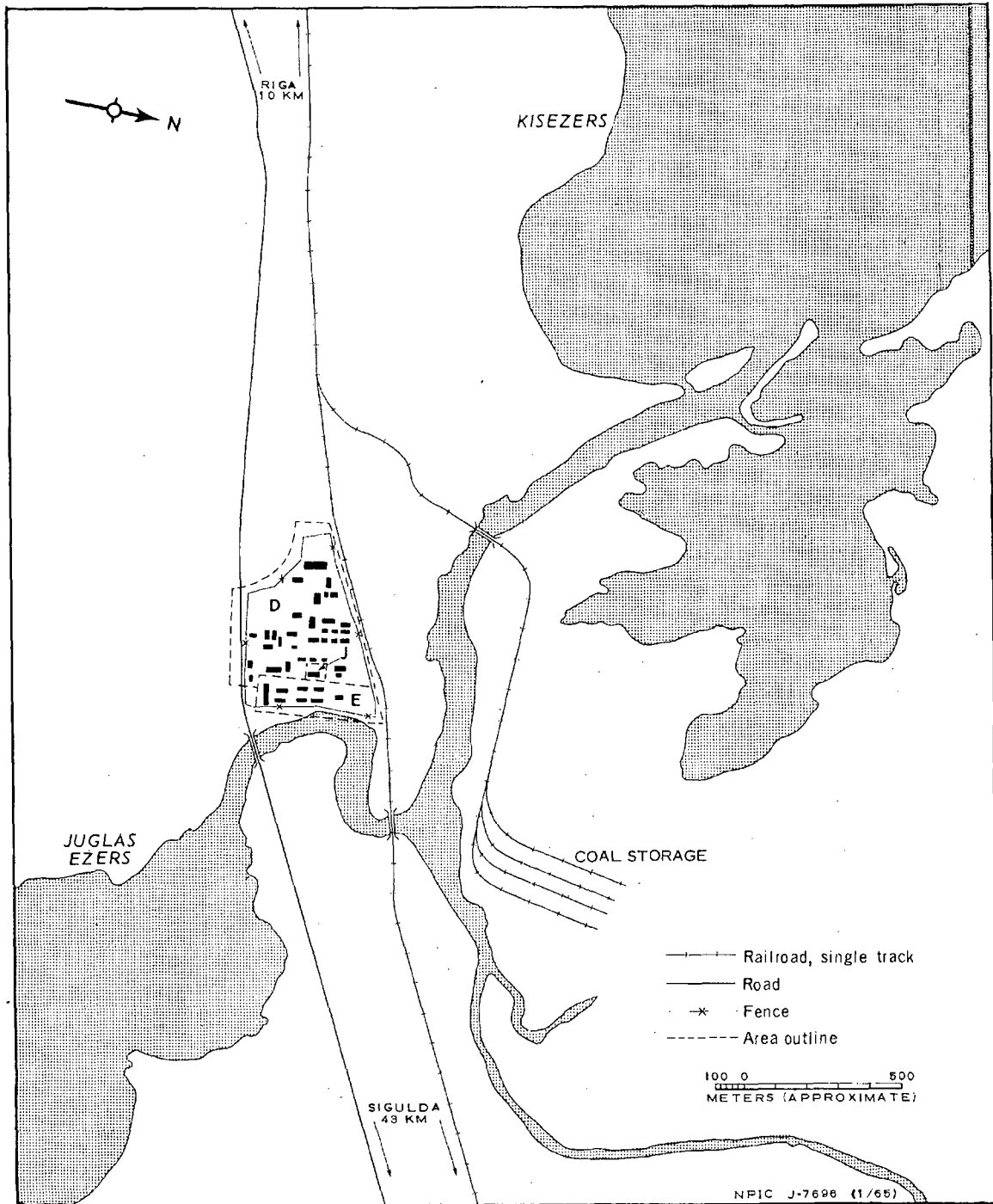



FIGURE 3. RIGA ARMY BARRACKS YUGLA. Sketch compiled from [redacted] July 1963, and [redacted] July 1964.

REFERENCES



MAPS OR CHARTS

US Air Target Chart, Series 200, Sheet 0153-17HL, 4th ed, Jul 63 (SECRET)

US Air Target Mosaic, Series 50, Sheet 0153-13MA, 2d ed, May 63 (SECRET)

REQUIREMENT

DIAAP-1-15-64 (partial answer)

NPIC PROJECT

11904-64

~~TOP SECRET~~

~~TOP SECRET~~