



PHOTOGRAPHIC INTERPRETATION REPORT

SOVIET MILITARY ORDER OF BATTLE BALTIC MD

APPROVED FOR
RELEASE-HISTORICAL
COLLECTION
DIVISION-HR70-14
DATE: 05-10-2012



CIA



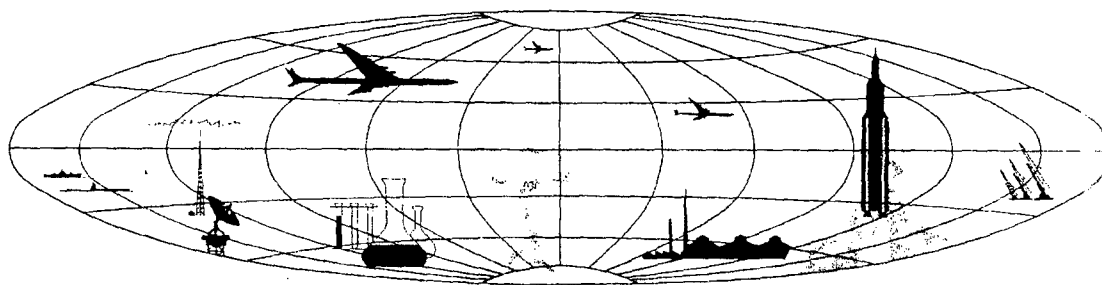
DIA

Handle Via **TALENT - KEYHOLE** Control Only

WARNING

This document contains classified information affecting the national security of the United States within the meaning of the espionage laws U. S. Code Title 18, Sections 793 and 794. The law prohibits its transmission or the revelation of its contents in any manner to an unauthorized person, as well as its use in any manner prejudicial to the safety or interest of the United States or for the benefit of any foreign government to the detriment of the United States. It is to be seen only by personnel especially indoctrinated and authorized to receive TALENT-KEYHOLE information. Its security must be maintained in accordance with KEYHOLE and TALENT regulations.

NATIONAL PHOTOGRAPHIC INTERPRETATION CENTER



~~TOP SECRET~~

GROUP 1
Excluded from automatic
downgrading and declassification

PREFACE

This report is one in a series on Soviet Ground Force and Logistic installations being prepared for a DIA/CIA Panel. The series is being coordinated, published and disseminated by NPIC. The photographic analysis is being performed by the NPIC Photographic Analysis Group, the CIA Photographic Intelligence Division (NPIC), and the Production Center 1P1a (DIA). The photographic analysis for this particular report was performed by the Production Center 1P1a.

In the interest of uniformity, the titles and letter designators for the facilities observed at these installations are identical with those appearing in the project requirement. When a specific facility is not observed both its title and letter designator are omitted in the report.

Titles and letter designators for the various facilities are as follows: (A) railroad service, (B) road service, (C) landing strips, (D) administrative and troop housing areas, (E) storage areas, (F) ammunition storage areas, (G) POL storage areas, (H) other buildings and facilities, (J) equipment storage/maintenance areas, (K) athletic fields, (L) small arms firing ranges, (M) driver training areas, (N) tank/assault gun firing ranges, (P) flat trajectory firing ranges, (Q) artillery emplacements (batteries), (R) infantry or combined arms field training areas or courses, (S) special training facilities, (T) unidentified facilities or tracking activity.

Handle Via
TALENT-KEYHOLE
Control System Only

TCS-80119/65

CHERNYAKHOVSK ARMY BARRACKS NORTH
(54-38N 021-49E)
CHERNYAKHOVSK, LATVIYSKAYA SSR, USSR
BAL TIC MID

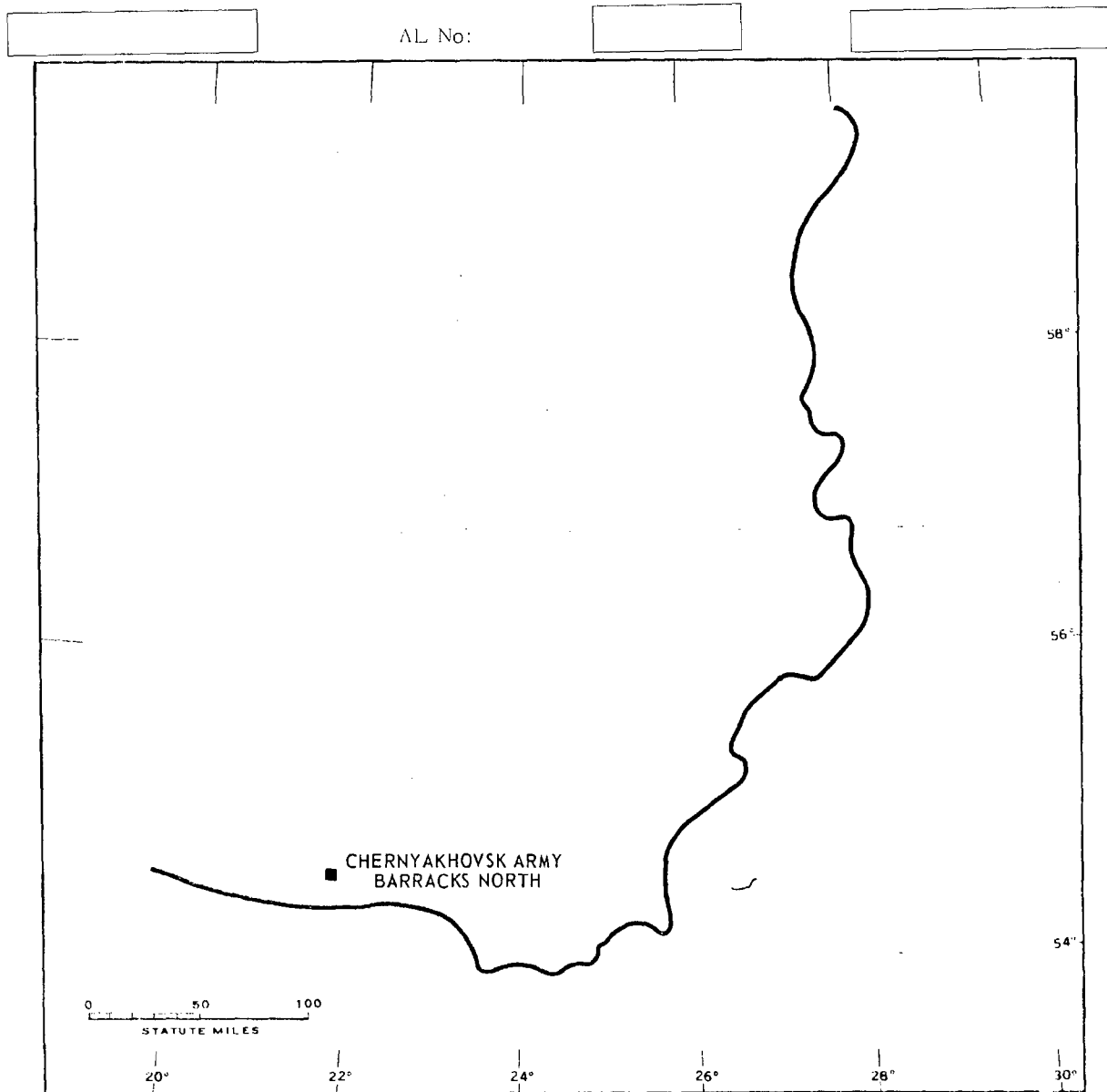


FIGURE 1. LOCATION OF CHERNYAKHOVSK ARMY BARRACKS NORTH.

Handle Via
TALENT KEYHOLE
Control System Only



FIGURE 2. CHERNYAKHOVSK ARMY BARRACKS NORTH, CHERNYAKHOVSK, USSR, JUNE 1964.

SUMMARY

Chernyakhovsk Army Barracks North is located on the northeast edge of Chernyakhovsk and is associated with Chernyakhovsk Army Barracks Horstenau III, 2.1 kilometers (km) north (Figure 1).

The barracks area covers 185 acres and contains barracks, administration buildings, support buildings, vehicle maintenance/storage

buildings, an athletic field and 2 large driver-training areas (Figures 2 and 3).

This installation is active and was unchanged on 7 KEYHOLE missions between November 1962 and June 1964. However, increasing improvement in the quality of photography shows buildings which are not new but could not be identified on earlier photography.

DESCRIPTION OF INSTALLATION

Railroad Service

The installation is possibly served by a spur from the Chernyakhovsk-Sovetsk Railway.

Road Service

The installation is served by a good all-weather road.

Administration and Troop Housing Areas

Area D1 contains 15 multistory barracks/administration buildings, 2 administration buildings, 3 storage buildings, and 4 support buildings.

Area D2 contains 4 barracks buildings, 2 administration buildings, 6 storage buildings, 25 support buildings, one 165- by 60-foot vehicle maintenance building, and two 210- by 35-foot vehicle storage buildings.

General Storage Area

Area E contains 3 storage buildings and 5 support buildings.

Equipment Storage/Maintenance Areas

Area J1 contains 7 support buildings, 5 storage buildings, one 705- by 75-foot vehicle storage building, one 340- by 75-foot vehicle

storage building, one 217- by 45-foot vehicle maintenance building, one 150- by 45-foot vehicle maintenance building, and one 277- by 60-foot vehicle maintenance building.

Area J2 contains 2 support buildings, two 150- by 45-foot vehicle storage buildings, two 210- by 65-foot vehicle storage buildings, five 225- by 50-foot vehicle storage buildings, one 195- by 60-foot vehicle storage building, and one 225- by 75-foot vehicle storage building.

Athletic Field

Area K is an athletic field with 2 unidentified buildings.

Driver-Training Areas

Area M1 contains a wheeled-vehicle driver-training course which is abandoned, but could be reactivated in an emergency.

Area M2 contains a wheeled-vehicle driver-training course, 1 support building, two 360- by 60-foot vehicle storage buildings, and one 225- by 60-foot vehicle storage building.

Area M3 contains a tracked-vehicle driver-training course.

Areas M2 and 3 show heavy track activity.

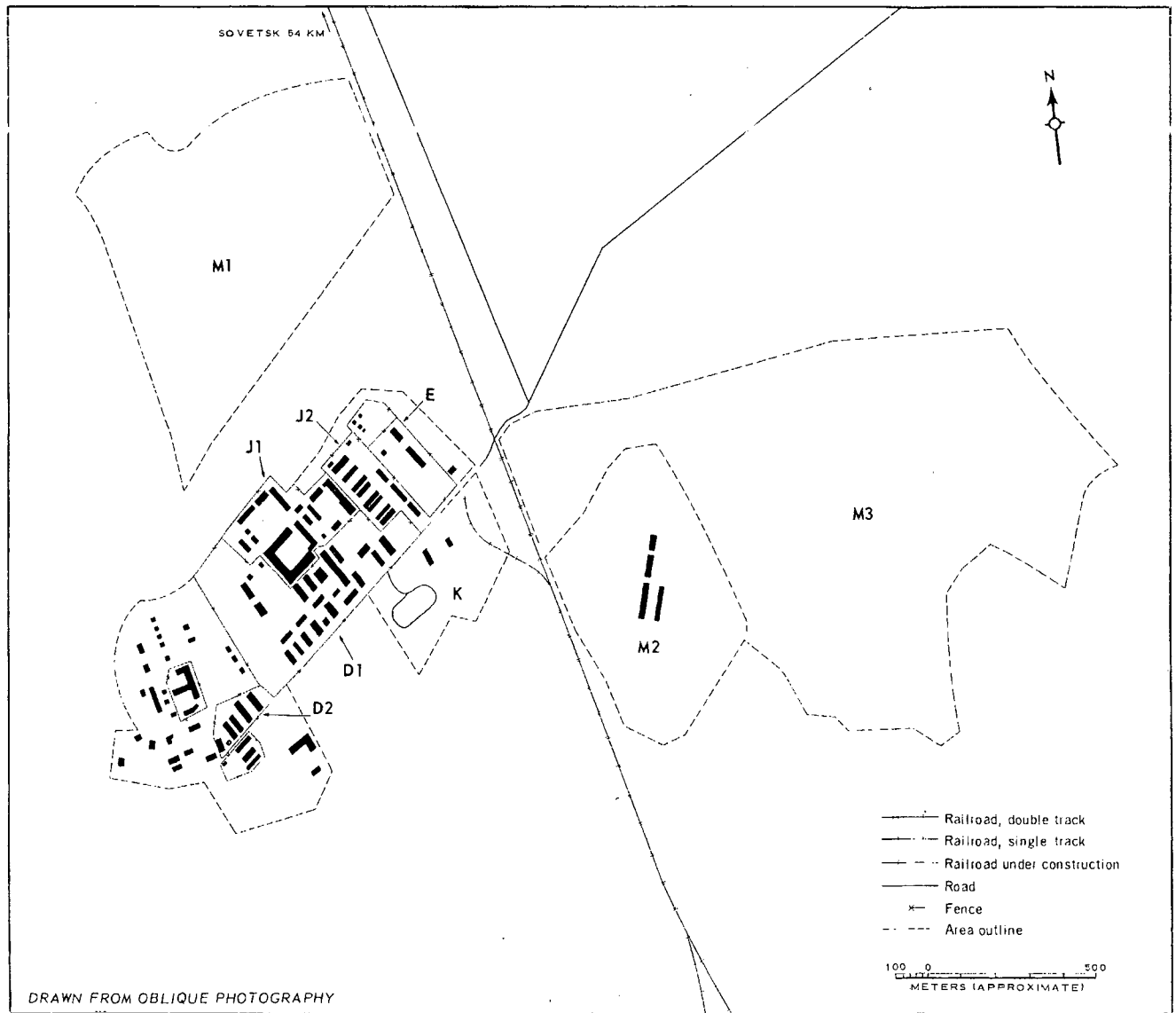



FIGURE 3. CHERNYAKHOVSK ARMY BARRACKS NORTH. Sketch compiled from [redacted] June 1964.

NPIC J-7887 (1/65)

REFERENCES

PHOTOGRAPHY



MAPS OR CHARTS

US Air Target Chart, Series 200, Sheet 0168-0HL, 2d ed, Aug 62 (SECRET)

DOCUMENT

JARIC, UK KH 62, 237, *Chernyakhovsk Military Barracks and Training Areas*, Mar 62 (TOP SECRET RUFF)

REQUIREMENT

DIAAP-1-15-64 (partial answer)

NPIC PROJECT

11904 '64

~~TOP SECRET~~

~~TOP SECRET~~