

HR70-14

~~TOP SECRET~~

Copy 108

6 Pages

TCS-80174/65

February 1965



PHOTOGRAPHIC INTERPRETATION REPORT

# SOVIET MILITARY ORDER OF BATTLE BALTIC MD

APPROVED FOR  
RELEASE-HISTORICAL  
COLLECTION  
DIVISION-HR70-14  
DATE: 05-10-2012



CIA



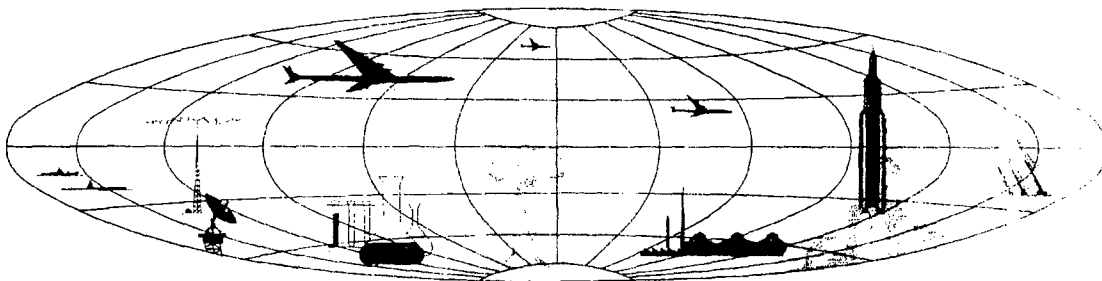
DIA

Handle Via **TALENT - KEYHOLE** Control Only

WARNING

This document contains classified information affecting the national security of the United States within the meaning of the espionage laws U. S. Code Title 18, Sections 793 and 794. The law prohibits its transmission or the revelation of its contents in any manner to an unauthorized person, as well as its use in any manner prejudicial to the safety or interest of the United States or for the benefit of any foreign government to the detriment of the United States. It is to be seen only by personnel especially indoctrinated and authorized to receive TALENT-KEYHOLE information. Its security must be maintained in accordance with KEYHOLE and TALENT regulations.

NATIONAL PHOTOGRAPHIC INTERPRETATION CENTER



~~TOP SECRET~~

[REDACTED]

PREFACE

This report is one in a series on Soviet Ground Force and Logistic installations being prepared for a DIA/CIA Panel. The series is being coordinated, published and disseminated by NPIC. The photographic analysis is being performed by the NPIC Photographic Analysis Group, the CIA Photographic Intelligence Division (NPIC), and the Production Center 1P1a (DIA). The photographic analysis for this particular report was performed by the Production Center 1P1a.

In the interest of uniformity, the titles and letter designators for the facilities observed at these installations are identical with those appearing in the project requirement. When a specific facility is not observed both its title and letter designator are omitted in the report.

Titles and letter designators for the various facilities are as follows: (A) railroad service, (B) road service, (C) landing strips, (D) administrative and troop housing areas, (E) storage areas, (F) ammunition storage areas, (G) POL storage areas, (H) other buildings and facilities, (I) equipment storage/maintenance areas, (K) athletic fields, (L) small arms firing ranges, (M) driver training areas, (N) tank/assault gun firing ranges, (P) flat trajectory firing ranges, (Q) artillery emplacements (batteries), (R) infantry or combined arms field training areas or courses, (S) special training facilities, (T) unidentified facilities or tracking activity.

BALTIYSK ARMY BARRACKS PRIMORSK  
(54-44N 020-00E)  
KALININGRAD, LATVIYSKAYA SSR, USSR  
BALTIC MD

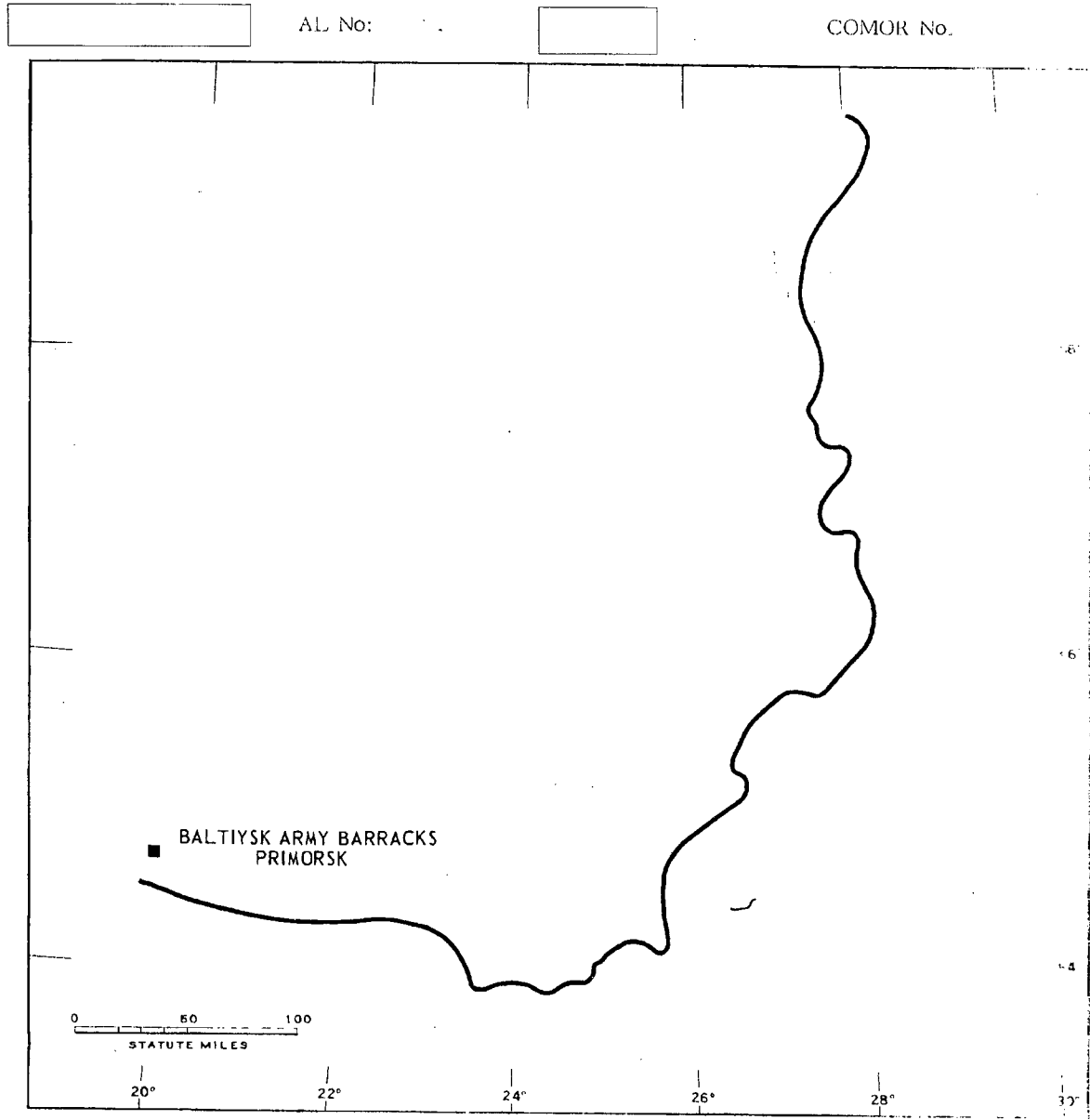


FIGURE 1. LOCATION OF BALTIYSK ARMY BARRACKS PRIMORSK.



FIGURE 2. BALTIYSK ARMY BARRACKS PRIMORSK, KALININGRAD, USSR, JUNE 1964.

SUMMARY

Baltiysk Army Barracks Primorsk is located in the northern outskirts of Primorsk, 32 kilometers (km) west of Kaliningrad and 12 km northeast of Baltiysk (Figure 1). Kaliningrad Sam Site B28-2 is located 3 km west of this installation.

Baltiysk Army Barracks Primorsk covers approximately 70 acres and contains 5 barracks,

2 administration buildings, 5 vehicle storage/maintenance buildings, a storage shed, and 3 support buildings (Figures 2 and 3).

This area was covered on interpretable photography from 7 KEYHOLE missions between December 1961 and July 1964. No major changes were observed during this period.

DESCRIPTION OF INSTALLATION

Railroad Service

The Primorsk-Kaliningrad railroad passes near the installation.

Road Service

The area is served by secondary roads from Primorsk.

Administration and Troop Housing Area

Area D contains 5 barracks, 2 administration buildings, a storage shed, and 3 support buildings.

Equipment Storage/Maintenance Area

Area J contains 2 vehicle storage buildings (230 by 55 feet and 260 by 55 feet), a vehicle maintenance building (150 by 50 feet), 6 support buildings, and 2 large maintenance buildings (210 by 120 feet and 150 by 100 feet) with monitor roofs.

There are two unidentified road patterns in this area, one in the vicinity of each of the large maintenance buildings.

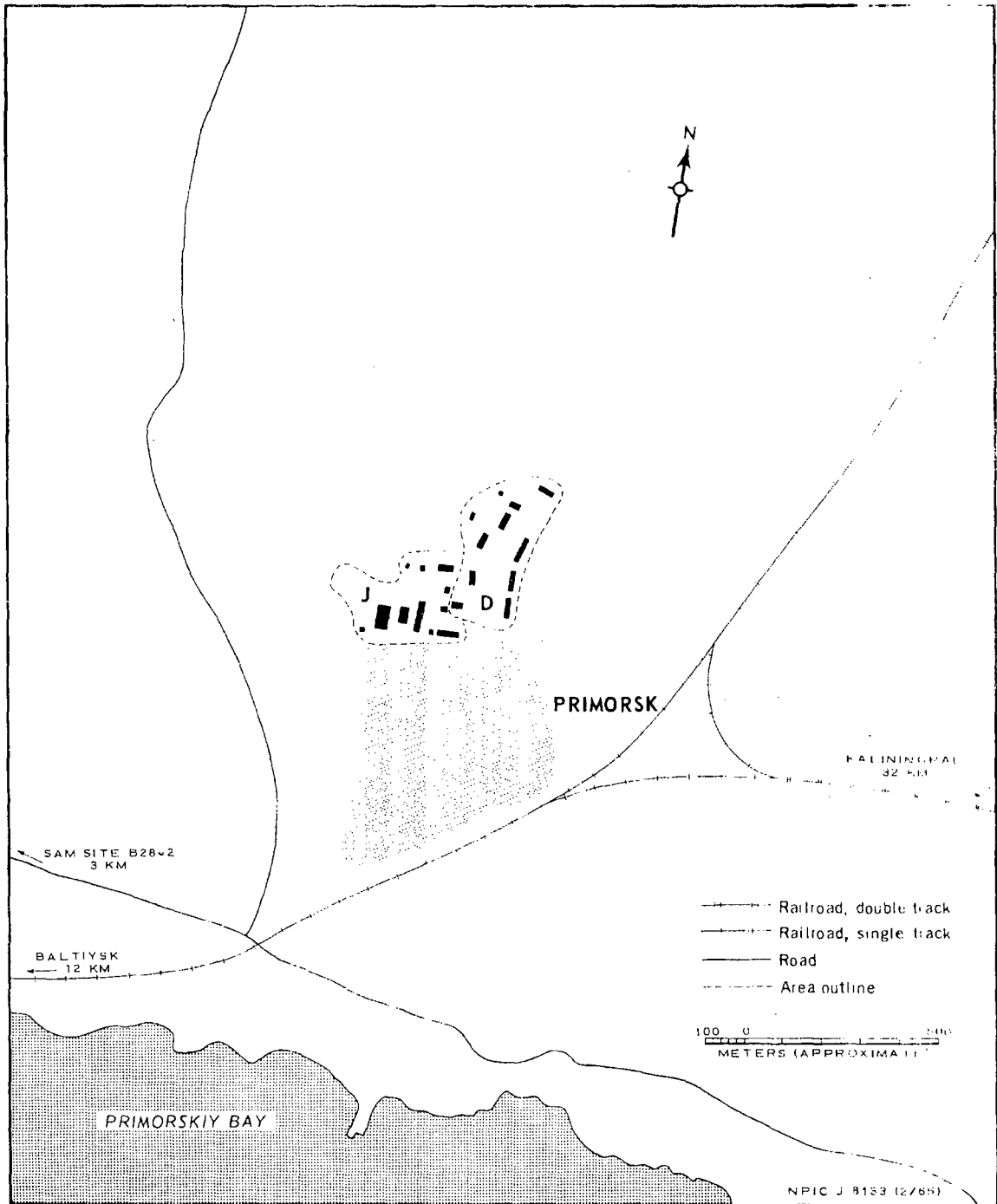



FIGURE 3. BALTIYSK ARMY BARRACKS PRIMORSK. Sketch compiled from Mission [ ] June 1964.

REFERENCES



MAPS OR CHARTS

US Air Target Chart, Series 200, Sheet 0189-10HL, 3d ed, Nov 63 (SECRET)

REQUIREMENT

DIAAP-1-15-64 (partial answer)

NPIC PROJECT

11904/64

~~TOP SECRET~~

~~TOP SECRET~~