



PHOTOGRAPHIC INTERPRETATION REPORT

# SOVIET MILITARY ORDER OF BATTLE BALTIC MD

APPROVED FOR RELEASE-HISTORICAL  
COLLECTION DIVISION-HR70-14  
DATE: 05-10-2012



CIA



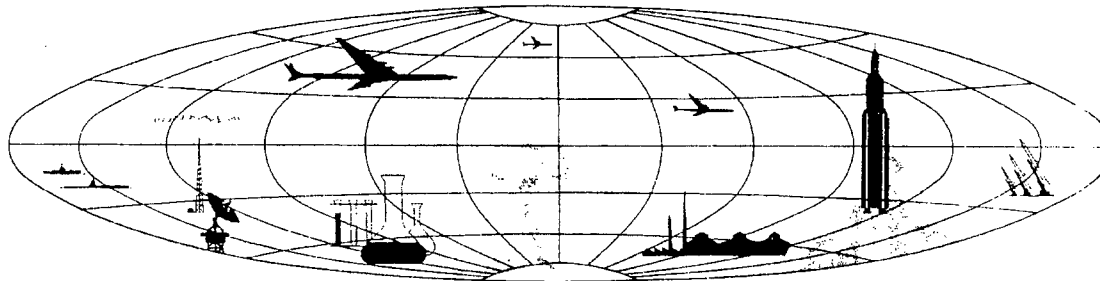
DIA

Handle Via **TALENT - KEYHOLE** Control Only

WARNING

This document contains classified information affecting the national security of the United States within the meaning of the espionage laws U. S. Code Title 18, Sections 793 and 794. The law prohibits its transmission or the revelation of its contents in any manner to an unauthorized person, as well as its use in any manner prejudicial to the safety or interest of the United States or for the benefit of any foreign government to the detriment of the United States. It is to be seen only by personnel especially indoctrinated and authorized to receive TALENT-KEYHOLE information. Its security must be maintained in accordance with KEYHOLE and TALENT regulations.

NATIONAL PHOTOGRAPHIC INTERPRETATION CENTER



~~TOP SECRET RUFF~~

Handle Via  
TALENT-KEYHOLE  
Control System Only

TCS-80118/65

## PREFACE

This report is one in a series on Soviet Ground Force and Logistic installations being prepared for a DIA/CIA Panel. The series is being coordinated, published and disseminated by NPIC. The photographic analysis is being performed by the NPIC Photographic Analysis Group, the CIA Photographic Intelligence Division (NPIC), and the Production Center 1P1a (DIA). The photographic analysis for this particular report was performed by the Production Center 1P1a.

In the interest of uniformity, the titles and letter designators for the facilities observed at these installations are identical with those appearing in the project requirement. When a specific facility is not observed both its title and letter designator are omitted in the report.

Titles and letter designators for the various facilities are as follows: (A) railroad service, (B) road service, (C) landing strips, (D) administrative and troop housing areas, (E) storage areas, (F) ammunition storage areas, (G) POL storage areas, (H) other buildings and facilities, (I) equipment storage/maintenance areas, (K) athletic fields, (L) small arms firing ranges, (M) driver training areas, (N) tank/assault gun firing ranges, (P) flat trajectory firing ranges, (Q) artillery emplacements (batteries), (R) infantry or combined arms field training areas or courses, (S) special training facilities, (T) unidentified facilities or tracking activity.

- 1 -

~~TOP SECRET RUFF~~

Handle Via  
TALENT-KEYHOLE  
Control System Only

SOVETSK ARMY BARRACKS CENTRAL  
(55-04N 021-53E)  
SOVETSK, LATVIYSKAYA SSR, USSR  
BALTIC MD

BE No:

AL No:

COMOR No:

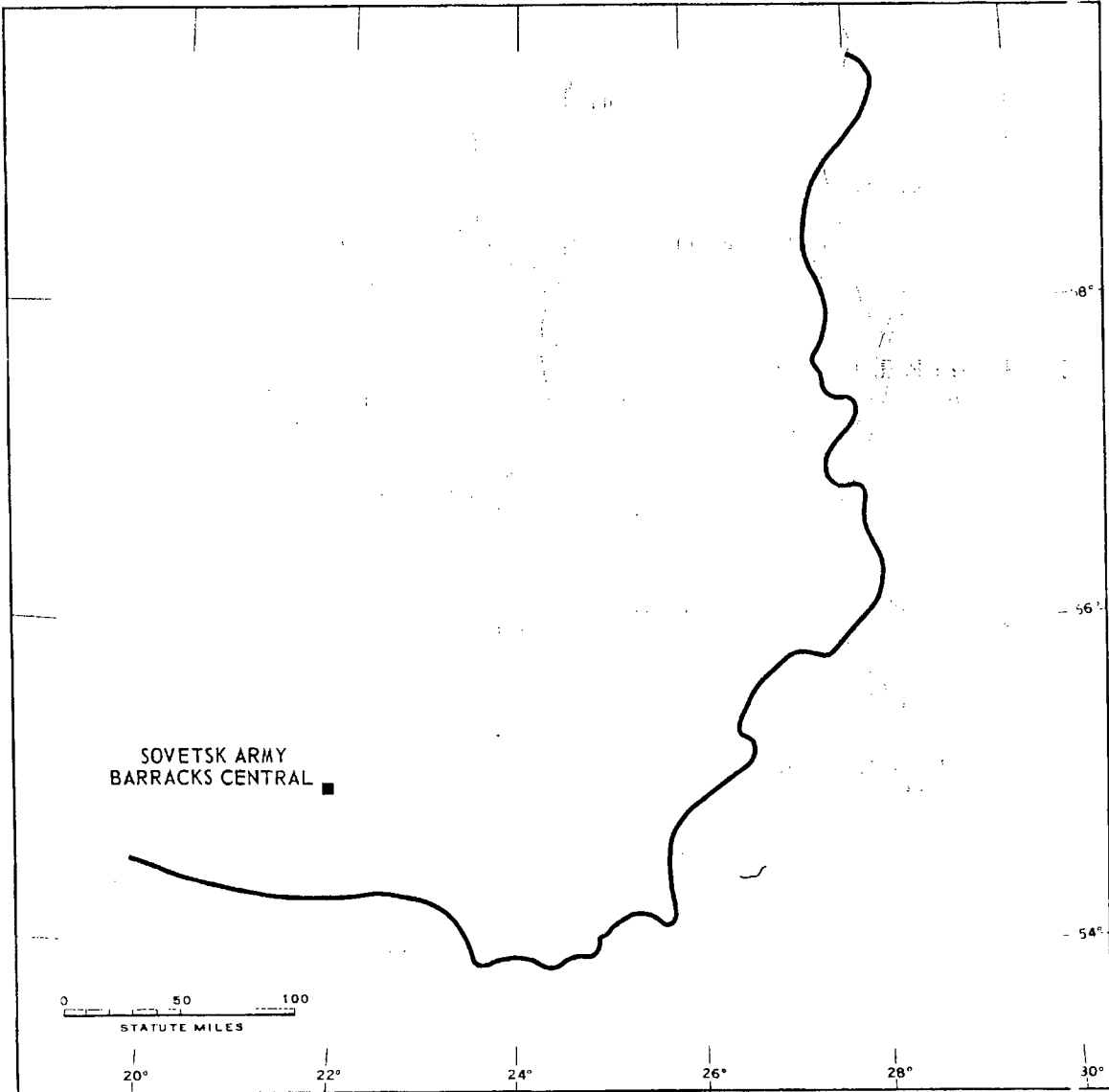


FIGURE 1. LOCATION OF SOVETSK ARMY BARRACKS CENTRAL.



FIGURE 2. SOVETSK ARMY BARRACKS CENTRAL, SOVETSK, USSR, JULY 1964.

NPIC 17889 12/65

SUMMARY

Sovetsk Army Barracks Central is located approximately 900 meters south of the Neman River railroad bridge at Sovetsk, and approximately 365 meters east of Sovetsk Army Barracks West (Figure 1).

This installation covers approximately 41 acres, and contains multistory barracks, administration and support buildings, storage buildings, vehicle storage/maintenance buildings, and a school/hospital (Figures 2 and 3).

A secured POL storage area is located approximately 1,200 yards southwest of the barracks installation. This area covers approximately 7 acres and contains 6 large cylindrical tanks, 5 small cylindrical tanks, 2 support buildings and open storage.

This area was covered on 6 KEYHOLE missions from July 1963 to July 1964. No significant changes were noted during this period.

DESCRIPTION OF INSTALLATION

Railroad Service

The barracks area and the POL storage area both have rail access.

Road Service

The barracks area and the POL storage area are both served by city streets.

Administration and Troop Housing Area

Area D contains 1 multiwing school/hospital, 3 multistory barracks, 1 L-shaped bar-

racks/administration building, 1 T-shaped administration building, 7 storage buildings, 6 support buildings, 1 L-shaped support building, 1 vehicle storage building, 420 by 60 feet, and 1 vehicle maintenance building, 270 by 115 feet.

POL Storage Area

Area G contains 6 cylindrical tanks, each 60 feet in diameter, 5 cylindrical tanks, each 40 feet in diameter, and 2 support buildings.

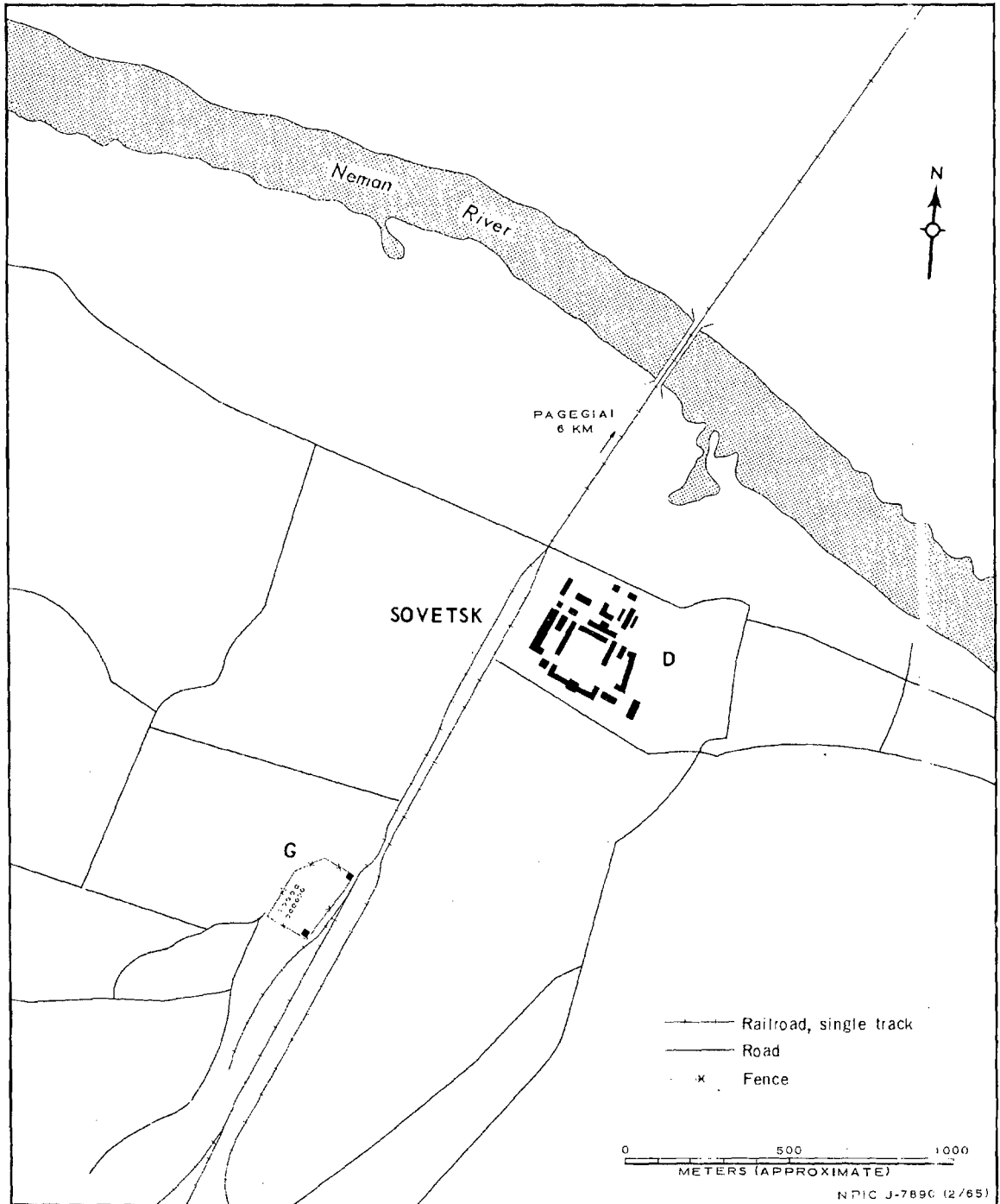



FIGURE 3. SOVETSK ARMY BARRACKS CENTRAL. Sketch compiled from Mission [redacted] July 1964.

REFERENCES


PHOTOGRAPHY



MAPS OR CHARTS

US Air Target Chart, Series 200, Sheet 0168-611, 2d ed, Aug 62 (SECRET)

DOCUMENTS



Army. PIB-TK-155-62, *Military Complex, Baltic MD, Sovetsk, USSR*, Oct 62 (TOP SECRET RUFF)

REQUIREMENT

DIAAP-1-15-64 (partial answer)

NPIC PROJECT

11904/64

~~TOP SECRET~~

~~TOP SECRET~~