

HR70-14

~~TOP SECRET~~

Copy 008
6 Pages

TCS-80132/65
January 1965

PHOTOGRAPHIC INTERPRETATION REPORT

APPROVED FOR RELEASE -
HISTORICAL COLLECTION
DIVISION DATE: 06-18-2012

SOVIET MILITARY ORDER OF BATTLE KIYEV MD



CIA



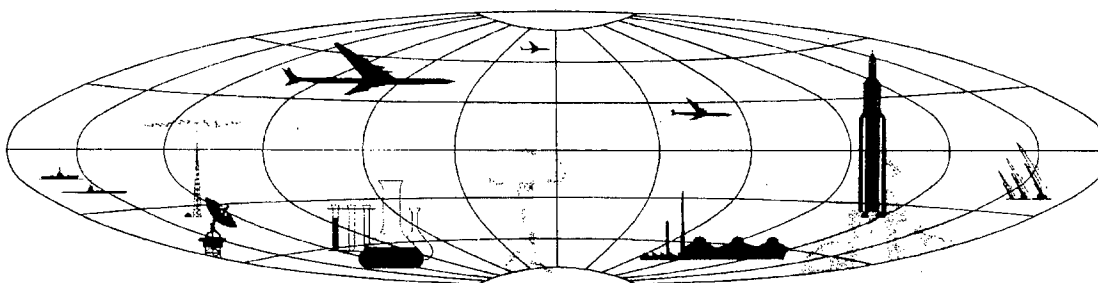
DIA

Handle Via **TALENT - KEYHOLE** Control Only

WARNING

This document contains classified information affecting the national security of the United States within the meaning of the espionage laws U. S. Code Title 18, Sections 793 and 794. The law prohibits its transmission or the revelation of its contents in any manner to an unauthorized person, as well as its use in any manner prejudicial to the safety or interest of the United States or for the benefit of any foreign government to the detriment of the United States. It is to be seen only by personnel especially indoctrinated and authorized to receive TALENT-KEYHOLE information. Its security must be maintained in accordance with KEYHOLE and TALENT regulations.

NATIONAL PHOTOGRAPHIC INTERPRETATION CENTER



~~TOP SECRET~~

GROUP 1
Excluded from automatic
downgrading and declassification

~~TOP SECRET RUFF~~

TCS-80132, 65

PREFACE

This report is one in a series on Soviet Ground Force and Logistic installations being prepared for a DIA/CIA Panel. The series is being coordinated, published and disseminated by NPIC. The photographic analysis is being performed by the NPIC Photographic Analysis Group, the CIA Photographic Intelligence Division (NPIC), and the Production Center 1P1a (DIA). The photographic analysis for this particular report was performed by the NPIC Photographic Analysis Group.

In the interest of uniformity, the titles and letter designators for the facilities observed at these installations are identical with those appearing in the project requirement. When a specific facility is not observed both its title and letter designator are omitted in the report.

Titles and letter designators for the various facilities are as follows: (A) railroad service, (B) road service, (C) landing strips, (D) administrative and troop housing areas, (E) storage areas, (F) ammunition storage areas, (G) POL storage areas, (H) other buildings and facilities, (J) equipment storage/maintenance areas, (K) athletic fields, (L) small arms firing ranges, (M) driver training areas, (N) tank/assault gun firing ranges, (P) flat trajectory firing ranges, (Q) artillery emplacements (batteries), (R) infantry or combined arms field training area or courses, (S) special training facilities, (T) unidentified facilities or tracking activity.

- 1 -

~~TOP SECRET RUFF~~

~~TOP SECRET RUFF~~

Handle Via
TALENT-KEYHOLE
Control System Only

TCS-80132/65

KIYEV ARMY BARRACKS GORENICH AND KIYEV TRAINING AREA GORENICH

(50-26N 030-13E)

KIYEV, KIYEVSKAYA OBLAST, USSR

KIYEV MD

BE No: See Text

TA No:



COMOR No:

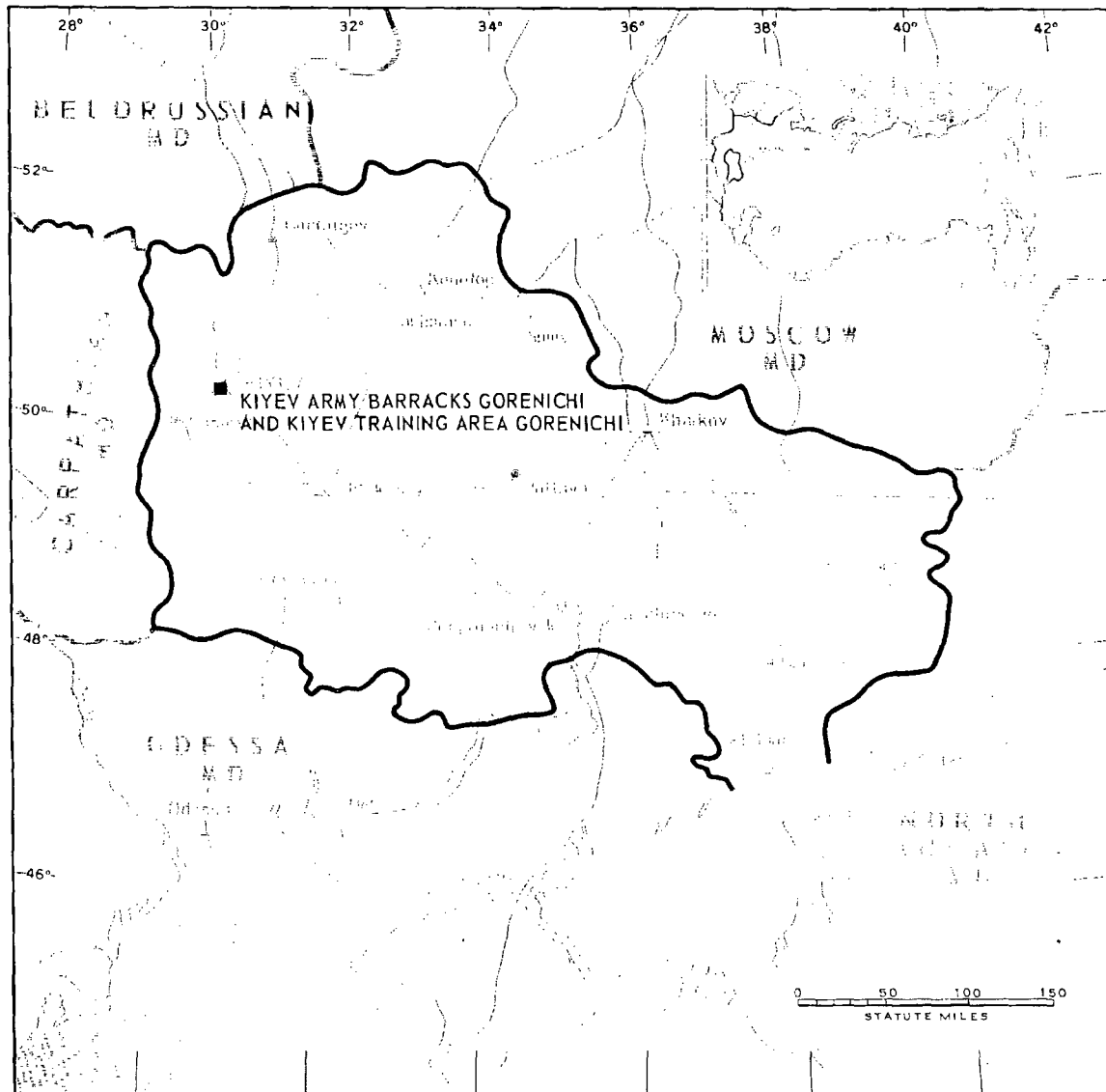


FIGURE 1. LOCATION OF KIYEV ARMY BARRACKS GORENICH AND KIYEV TRAINING AREA GORENICH.

- 2 -

~~TOP SECRET RUFF~~

Handle Via
TALENT-KEYHOLE
Control System Only



FIGURE 2. LOCATION OF KIEV ARMY BARRACKS GORI NICH AND KIEV TRAINING AREA GORENICH, KIEV, USSR, JUNE 1964.

~~TOP SECRET RUFF~~

TCS-80132/65

SUMMARY

The Kiyev Army Barracks Gorenichi [] and Kiyev Training Area Gorenichi [] are located 15.5 kilometers west of Khrushchev Stadium in Kiyev on the south side of the Kiyev - Zhitomir highway (Figure 1).

The 2 associated installations cover approximately 1,300 acres. Facilities include a closed-circuit tracked-vehicle driver-training area, a closed-circuit probable tracked-vehicle driver-training area, a closed-circuit wheeled-vehicle

driver-training area, a multistory probable administration building, 2 multistory probable barracks, and 6 support buildings, a vehicle shed, a vehicle maintenance building, and a small-arms firing range (Figure 2).

The area is covered by 14 KEYHOLE missions between June 1961 and August 1964. Photography indicates heavy track activity in the summer months but very light activity in the winter months. No significant changes were observed during this time.

DESCRIPTION OF INSTALLATION

Road Service

The Kiyev - Zhitomir highway immediately north of the area serves the training area.

Administrative and Troop Housing Area

Area D contains 1 multistory probable administration building, 2 multistory probable barracks, and 4 support buildings. The area serves as the support area for the training area. Limited permanent facilities indicate that it may be used as a bivouac area.

Equipment Storage/Maintenance Area

Area J contains a 285- by 30-foot vehicle shed and a 70- by 40-foot vehicle assistance building.

Small-Arms Firing Range

Area L is a 650- by 80-foot small-arms firing range.

Driver-Training Areas

Area M1 is a closed-circuit tracked-vehicle driver-training area containing several closed-circuit courses, 2 support buildings, and a series of trenches scattered throughout the area. Heavy trackage indicates extensive use of this area.

Area M2 is a closed-circuit probable tracked-vehicle driver-training area containing a series of irregular closed-circuit courses. Track activity indicates moderate usage of this area.

Area M3 is a closed-circuit wheeled-vehicle driver-training area containing a figure 8 course and a narrow closed-circuit course over hilly ground.

Heavy to moderate track activity is evident in all areas on summer photography and light activity is evident on winter photography.

~~TOP SECRET RUFF~~


~~TOP SECRET RUFF~~

Handle Via
TALENT-KEYHOLE
Control System Only

TCS-80132/65

REFERENCES

PHOTOGRAPHY



MAPS OR CHARTS

US Air Target Chart, Series 200, Sheet 0233-SHL, 2d ed, May 62 (SECRET)



DOCUMENT



REQUIREMENT

C-RR4-81,614 (partial answer)

NPIC PROJECT

11627/64

- 6 -

~~TOP SECRET RUFF~~

Handle Via
TALENT-KEYHOLE
Control System Only

~~TOP SECRET~~

~~TOP SECRET~~