

HR70-14

NPIC/R-5083/64

December 1964

~~TOP SECRET~~

TCS 10615/64

Copy 108

6 Pages



PHOTOGRAPHIC INTERPRETATION REPORT

APPROVED FOR RELEASE -
HISTORICAL COLLECTION
DIVISION DATE: 06-18-2012

SOVIET MILITARY ORDER OF BATTLE KIYEV MD



CIA



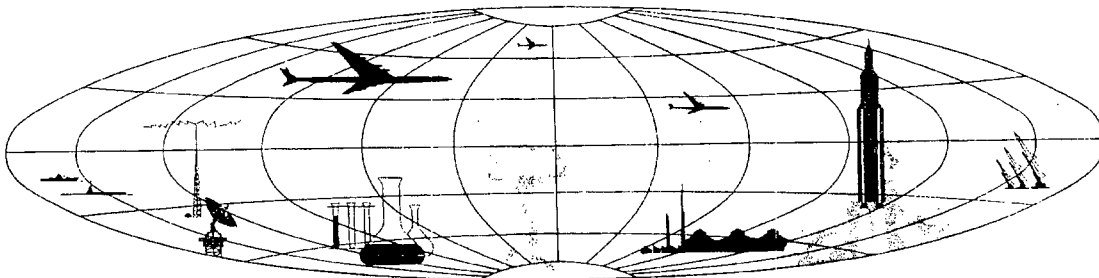
DIA

Handle Via **TALENT - KEYHOLE** Control Only

WARNING

This document contains classified information affecting the national security of the United States within the meaning of the espionage laws U. S. Code Title 18, Sections 793 and 794. The law prohibits its transmission or the revelation of its contents in any manner to an unauthorized person, as well as its use in any manner prejudicial to the safety or interest of the United States or for the benefit of any foreign government to the detriment of the United States. It is to be seen only by personnel especially indoctrinated and authorized to receive TALENT-KEYHOLE information. Its security must be maintained in accordance with KEYHOLE and TALENT regulations.

NATIONAL PHOTOGRAPHIC INTERPRETATION CENTER



~~TOP SECRET~~

GROUP 1
Excluded from automatic
downgrading and declassification

PREFACE

This report is one in a series on Soviet Ground Force and logistic installations being prepared for a DIA/CIA Panel. The series is being coordinated, published and disseminated by NPIC. The photographic analysis is being performed by the NPIC Photographic Analysis Group, the CIA Photographic Intelligence Division (NPIC), and the Production Center 111c (DIA). The photographic analysis for this particular report was performed by the NPIC Photographic Analysis Group.

In the interest of uniformity, the titles and letter designators for the facilities observed at these installations are identical with those appearing in the project requirement. When a specific facility is not observed both its title and letter designator are omitted in the report.

Titles and letter designators for the various facilities are as follows: (A) railroad service, (B) road service, (C) landing strips, (D) administrative and troop housing areas, (E) storage areas, (F) ammunition storage areas, (G) POL storage areas, (H) other buildings and facilities, (J) equipment storage/maintenance areas, (K) athletic fields, (L) small arms firing ranges, (M) driver training areas, (N) tank/assault gun firing ranges, (P) flat trajectory firing ranges, (Q) artillery emplacements (batteries), (R) infantry or combined arms field training area or courses, (S) special training facilities, (T) unidentified facilities or tracking activity.

~~TOP SECRET RUFF~~

Handle Via
TALENT-KEYHOLE
Control System Only

TCS-10615/64
NPIC/R-5083/64

PIRYATIN ARMY BARRACKS
(50-14N 032-30E)
PIRYATIN, POLTAVAKAYA OBLAST, USSR
KIYEV MD

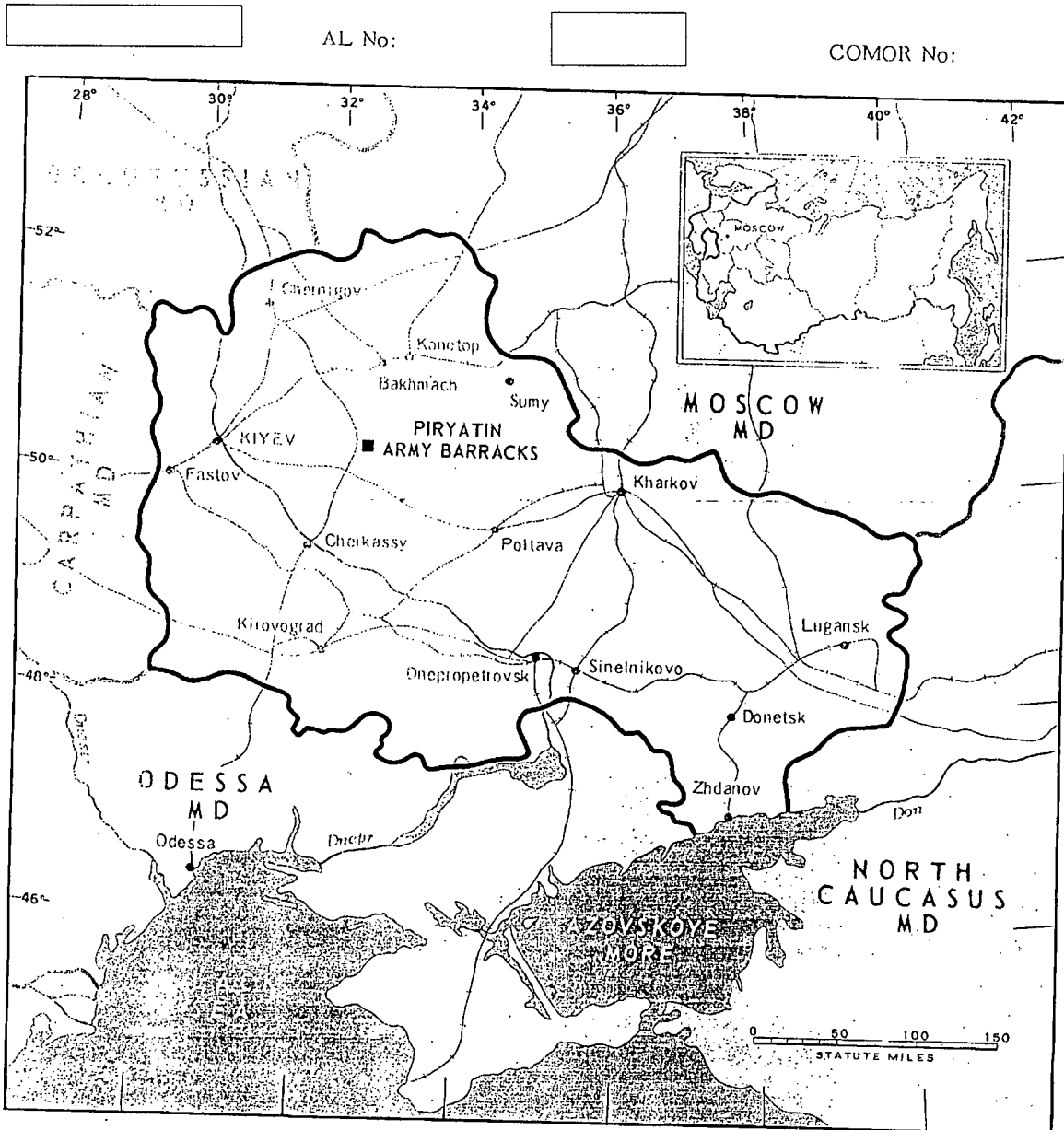


FIGURE 1. LOCATION OF PIRYATIN ARMY BARRACKS.

NPIC J-0070 (12/64)

~~TOP SECRET RUFF~~

Handle Via
TALENT-KEYHOLE
Control System Only

Handle Via
TALENT-KEYHOLE
Control System Only

TCS-10615/64
NPIC/R-5083/64



FIGURE 2. PIRYATIN ARMY BARRACKS, USSR, JUNE 1964.

NPIC J 5827 (12/64)

Handle Via
TALENT-KEYHOLE
Control System Only

SUMMARY

Piryatin Army Barracks is located on the west edge of Piryatin (Figure 1).

The installation covers approximately 50 acres and contains a barracks/administration building, 3 multistory barracks, 2 maintenance and 5 vehicle/maintenance buildings, 6 support buildings, 9 storage buildings, 17 support/storage buildings, and a small-arms range (Figures

2 and 3).

Seven KEYHOLE missions covered the area between December 1961 and August 1964. Comparative analysis revealed the installation to be active with no noticeable seasonal variations in activity during this period. No significant changes in facilities were observed.

DESCRIPTION OF INSTALLATION

Railroad Service

The installation is not rail served, but access to the Priluki-Grebenka rail line is available immediately south of the installation.

Road Service

The installation is served by city streets.

Administrative and Troop Housing Area

Area D contains a multistory administration building/barracks, 3 multistory barracks, 3 support buildings, and 3 storage/support buildings. Two small storage buildings were added between December 1963 and June 1964.

General Storage Area

Area E contains 3 support and 9 storage buildings.

POL Storage Areas

Approximately 0.65 kilometers (km) south of the installation is a road served, secured POL

storage area containing 4 medium and 4 small, cylindrical storage tanks.

Approximately 8 km south-southeast of the installation in the eastern part of Grebenka is a rail served, secured POL storage depot containing at least 55 large underground storage tanks and 12 support/storage buildings.

Other Buildings and Facilities

Nine miscellaneous support/storage buildings are located throughout the installation.

Equipment Storage/Maintenance Area

Area J contains 2 maintenance buildings, one 110 by 70 feet, and one 200 by 90 feet; 5 vehicle/maintenance buildings, one 360 by 40 feet, one 325 by 40 feet, one 250 by 40 feet, one 145 by 40 feet and one 180 by 70 feet; and 5 support/storage buildings.

Small-Arms Firing Range

Area L is a 1,050- by 70-foot small-arms firing range.

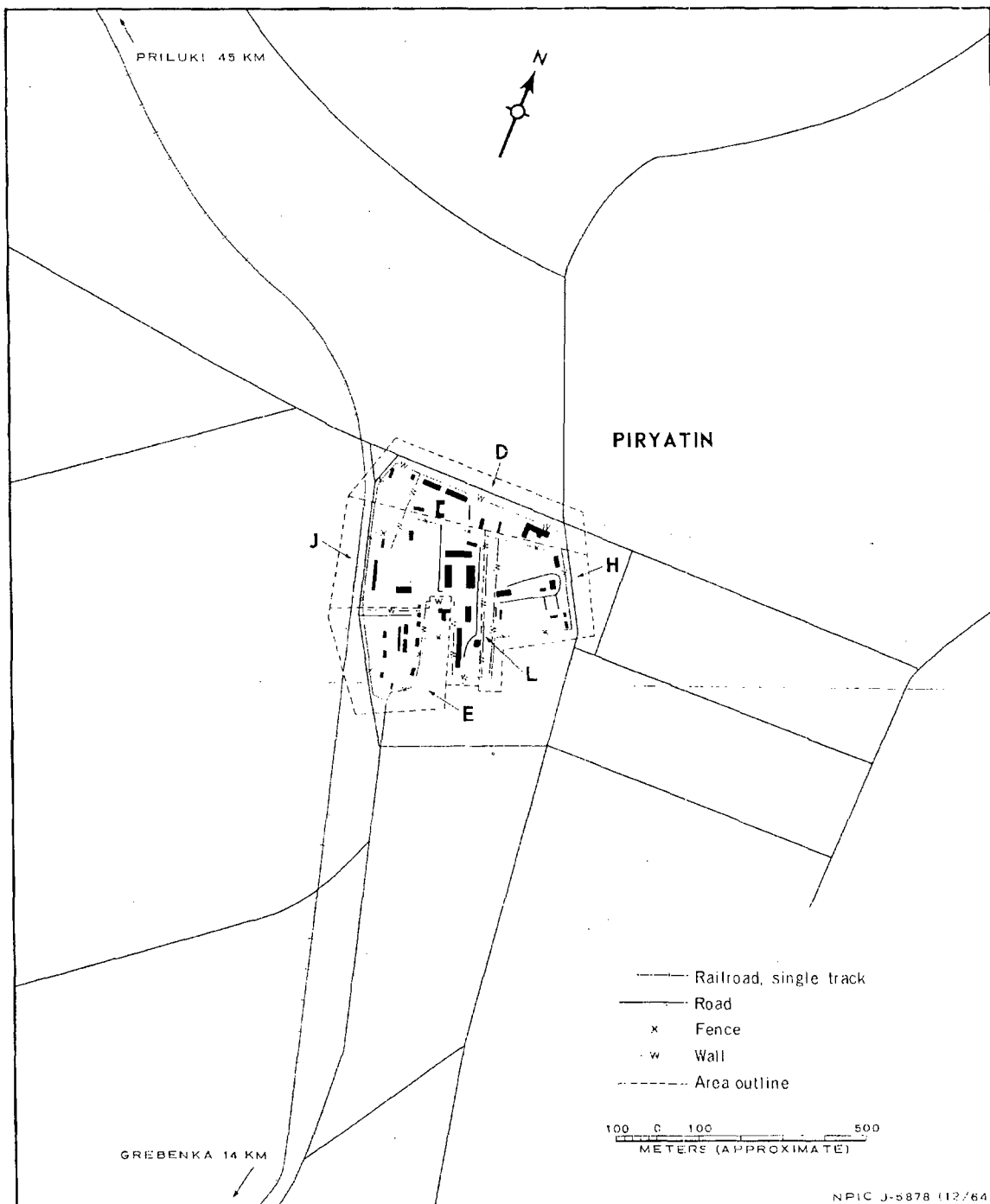



FIGURE 3. PIRYATIN ARMY BARRACKS. Sketch compiled from [redacted] June 1964.

REFERENCES

PHOTOGRAPHY



MAPS OR CHARTS

US Air Target Chart, Series 200, Sheet 0233-15HL, 3d ed. Jun 62 (SECRET)

REQUIREMENT

C-RR4-81.614 (partial answer)

NPIC PROJECT

11627/64

~~TOP SECRET~~

~~TOP SECRET~~