

HR70-14

NPIC/R-5097/64

December 1964

~~TOP SECRET~~

TCS-10634/64

Copy 108

6 Pages

PHOTOGRAPHIC INTERPRETATION REPORT

APPROVED FOR RELEASE  
HISTORICAL COLLECTION  
DIVISION DATE: 06-18-2012

# SOVIET MILITARY ORDER OF BATTLE KIYEV MD



CIA



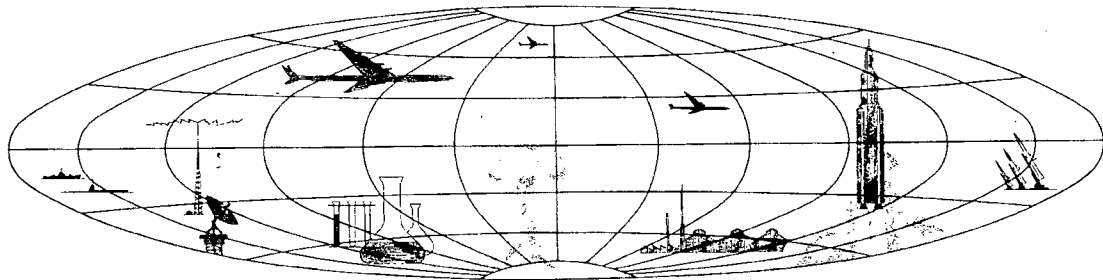
DIA

Handle Via **TALENT - KEYHOLE** Control Only

WARNING

This document contains classified information affecting the national security of the United States within the meaning of the espionage laws U. S. Code Title 18, Sections 793 and 794. The law prohibits its transmission or the revelation of its contents in any manner to an unauthorized person, as well as its use in any manner prejudicial to the safety or interest of the United States or for the benefit of any foreign government to the detriment of the United States. It is to be seen only by personnel especially indoctrinated and authorized to receive TALENT-KEYHOLE information. Its security must be maintained in accordance with KEYHOLE and TALENT regulations.

NATIONAL PHOTOGRAPHIC INTERPRETATION CENTER



~~TOP SECRET~~

GROUP 1  
Excluded from automatic  
downgrading and declassification

~~TOP SECRET RUFF~~

TCS-10634/64  
NPIC/R-5097/64

#### PREFACE

This report is one in a series on Soviet Ground Force and logistic installations being prepared for a DIA/CIA Panel. The series is being coordinated, published and disseminated by NPIC. The photographic analysis is being performed by the NPIC Photographic Analysis Group, the CIA Photographic Intelligence Division (NPIC), and the Production Center 1P1c (DIA). The photographic analysis for this particular report was performed by the NPIC Photographic Analysis Group.

In the interest of uniformity, the titles and letter designators for the facilities observed at these installations are identical with those appearing in the project requirement. When a specific facility is not observed both its title and letter designator are omitted in the report.

Titles and letter designators for the various facilities are as follows: (A) railroad service, (B) road service, (C) landing strips, (D) administrative and troop housing areas, (E) storage areas, (F) ammunition storage areas, (G) POL storage areas, (H) other buildings and facilities, (J) equipment storage/maintenance areas, (K) athletic fields, (L) small arms firing ranges, (M) driver training areas, (N) tank/assault gun firing ranges, (P) flat trajectory firing ranges, (Q) artillery emplacements (batteries), (R) infantry or combined arms field training area or courses, (S) special training facilities, (T) unidentified facilities or tracking activity.

~~TOP SECRET RUFF~~

~~TOP SECRET RUFF~~

Handle Via  
TALENT-KEYHOLE  
Control System Only

TCS-10634/64  
NPIC/R-5097/64

STORAGE DEPOTS  
(49-21N 031-44E)  
CHERKASSY, CHERKASSKAYA OBLAST, USSR  
KIYEV MD

BE No: See Text

AL No:



COMOR No:

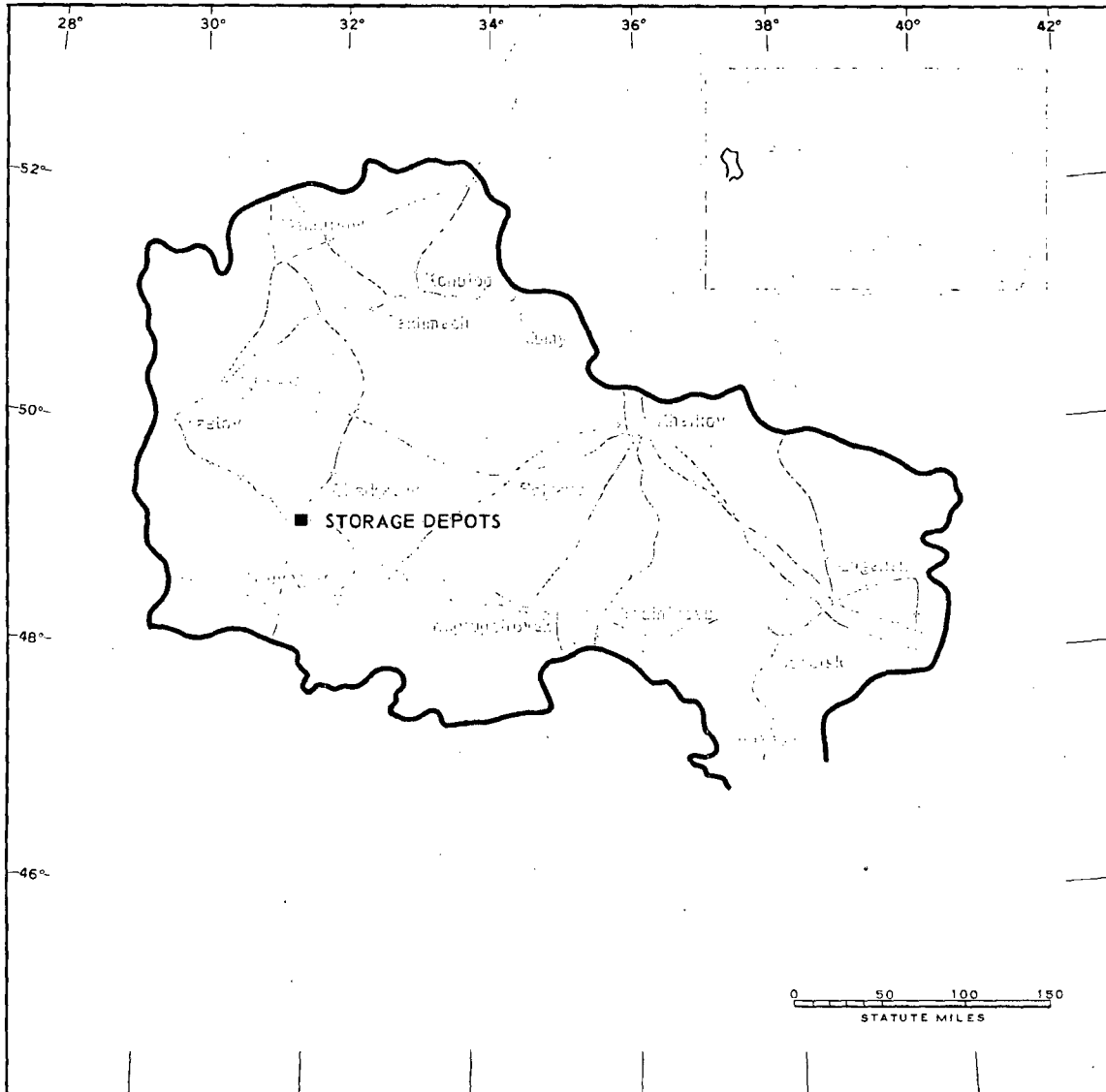


FIGURE 1. LOCATION OF STORAGE DEPOTS.

NPIC J-8166 (12/64)

~~TOP SECRET RUFF~~

Handle Via  
TALENT-KEYHOLE  
Control System Only



FIGURE 2. STORAGE DEPOTS, CHERKASSY, USSR, JUNE 1964.

NPIC J-0167 112/641

SUMMARY

Three storage depots are located approximately 22 kilometers (km) southwest of Cherkassy (Figure 1). The 3 depots are Cherkassy Ammo Depot No 2 Dubiyevka [redacted] Cherkassy Ammo Dump No 3 Dubiyevka [redacted] and Cherkassy Ammo Depot Irdin PUG [redacted]. The proximity of the warehouse-type buildings to each other in the latter depot suggests a general storage rather than ammunition storage function as reported in the Bombing Encyclopedia.

The 3 installations cover a total of approximately 550 acres and contain 3 administration buildings, 10 barracks, 22 support buildings, 22 storage buildings, at least 26 probable ammunition storage buildings, and 2 probable athletic fields (Figures 2 and 3).

The areas were covered by 13 KEYHOLE missions between June 1961 and September 1964. Comparative analysis reveals the same general level of usage and no change in facilities during this period.

DESCRIPTION OF INSTALLATION

Railroad Service

Cherkassy Ammo Depot Irdin PUG and Cherkassy Ammo Dump No 3 Dubiyevka are served by spurs from the Selma-Cherkassy rail line. Cherkassy Ammo Depot Irdin PUG has 3 sidings.

Road Service

The depots have secondary road connections to the Selma-Cherkassy highway.

Administrative and Troop Housing Areas

Area D1 contains 2 administration buildings, 5 barracks, and 7 support buildings.

Area D2 contains an administration building, 5 barracks, and 7 support buildings.

General Storage Area

Area E contains 20 storage and 2 support buildings.

Ammunition Storage Areas

Area F1 contains 8 probable ammunition storage buildings, 2 storage buildings, and one support building.

Area F2 contains at least 18 probable ammunition storage buildings and 5 support buildings located in a heavily wooded area. Foliage precludes a complete building count.

Athletic Fields

Areas K1 and K2 are athletic fields.

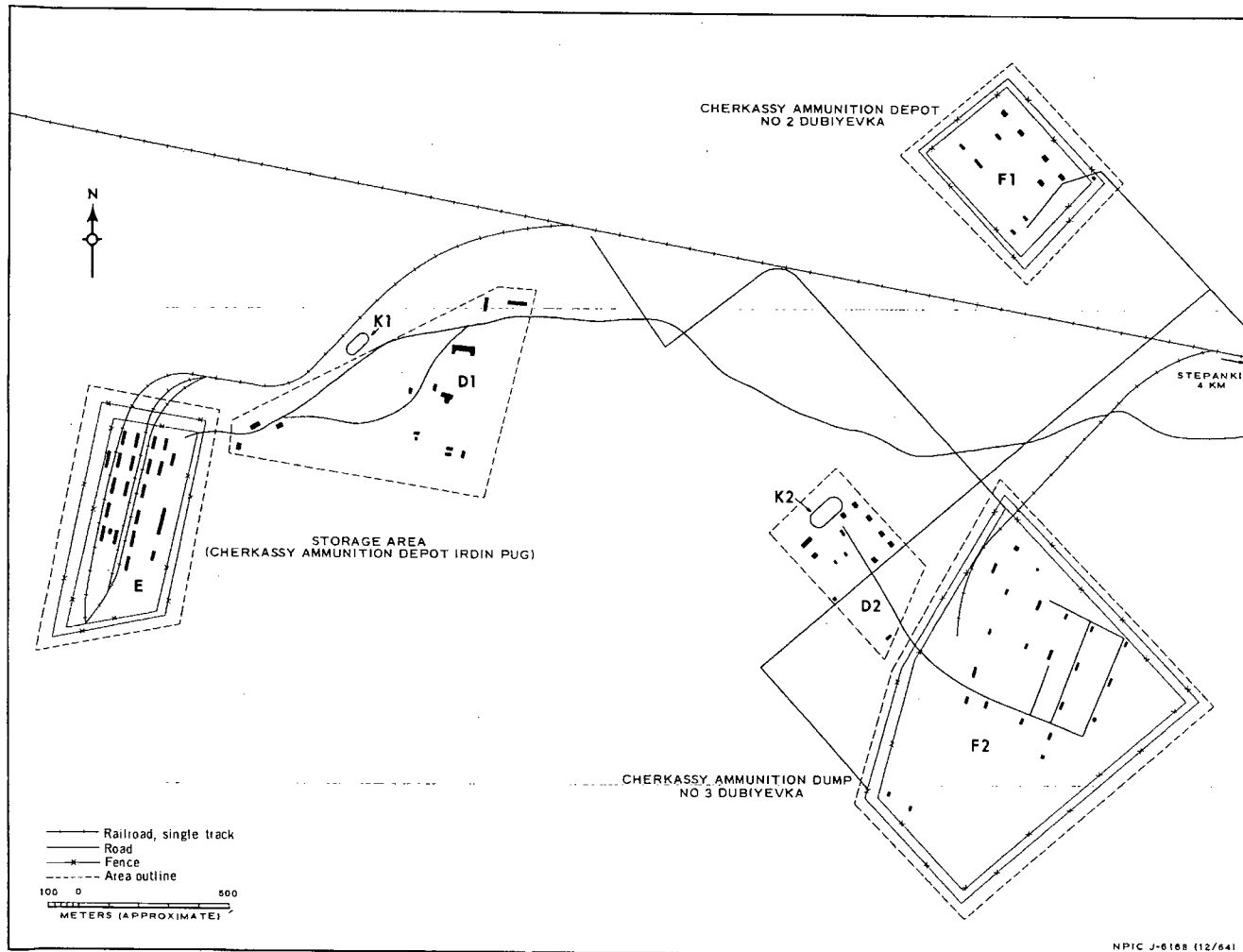



FIGURE 3. STORAGE DEPOTS. Sketch compiled from Mission 1007-2, June 1964.

REFERENCES

PHOTOGRAPHY



MAPS OR CHARTS

US Air Target Chart, Series 300, Sheet 0233-19III, 3d ed, Jun 62 (SECRET)

US Air Target Mosaic, Series 50, Sheet 0233-19/7MA, 2d ed, Feb 64 (SECRET)

DOCUMENTS



REQUIREMENT

C-RR4-81,614 (partial answer)

NPIC PROJECT

11627/64

~~TOP SECRET~~

~~TOP SECRET~~