


HR70-14

NPIC/R-5107/64

December 1964

~~TOP SECRET~~



TCS-10644/64

Copy 108

6 Pages

PHOTOGRAPHIC INTERPRETATION REPORT

APPROVED FOR RELEASE -
HISTORICAL COLLECTION
DIVISION DATE: 06-18-2012

SOVIET MILITARY ORDER OF BATTLE KIYEV MD



CIA



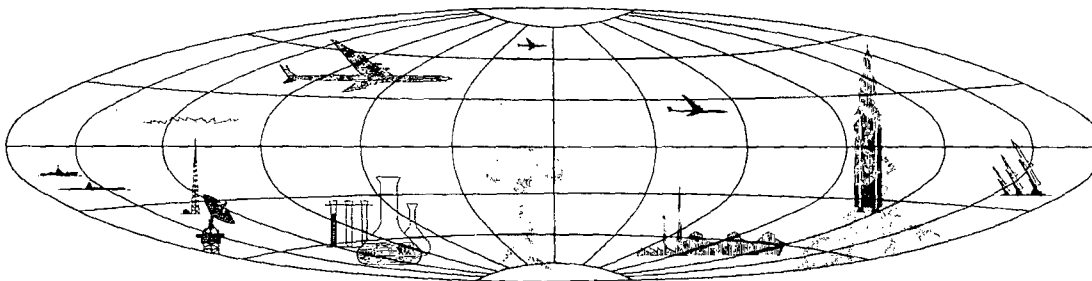
DIA

Handle Via ~~TALENT-KEYHOLE~~ Control Only

WARNING

This document contains classified information affecting the national security of the United States within the meaning of the espionage laws U. S. Code Title 18, Sections 793 and 794. The law prohibits its transmission or the revelation of its contents in any manner to an unauthorized person, as well as its use in any manner prejudicial to the safety or interest of the United States or for the benefit of any foreign government to the detriment of the United States. It is to be seen only by personnel especially indoctrinated and authorized to receive TALENT-KEYHOLE information. Its security must be maintained in accordance with KEYHOLE and TALENT regulations.

NATIONAL PHOTOGRAPHIC INTERPRETATION CENTER



~~TOP SECRET~~

GROUP 1
Excluded from automatic
downgrading and declassification

~~TOP SECRET CHESS RUFF~~

Handle Via
TALENT-KEYHOLE
Control System Only

TCS-10644/64
NPIC/R-5107/64

PREFACE

This report is one in a series on Soviet Ground Force and logistic installations being prepared for a DIA/CIA Panel. The series is being coordinated, published and disseminated by NPIC. The photographic analysis is being performed by the NPIC Photographic Analysis Group, the CIA Photographic Intelligence Division (NPIC), and the Production Center 1PIc (DIA). The photographic analysis for this particular report was performed by the NPIC Photographic Analysis Group.

In the interest of uniformity, the titles and letter designators for the facilities observed at these installations are identical with those appearing in the project requirement. When a specific facility is not observed both its title and letter designator are omitted in the report.

Titles and letter designators for the various facilities are as follows: (A) railroad service, (B) road service, (C) landing strips, (D) administrative and troop housing areas, (E) storage areas, (F) ammunition storage areas, (G) POL storage areas, (H) other buildings and facilities, (J) equipment storage/maintenance areas, (K) athletic fields, (L) small-arms firing ranges, (M) driver training areas, (N) tank/assault gun firing ranges, (P) flat trajectory firing ranges, (Q) artillery emplacements (batteries), (R) infantry or combined arms field training area or courses, (S) special training facilities, (T) unidentified facilities or tracking activity.

- 1 -

~~TOP SECRET CHESS RUFF~~

Handle Via
TALENT-KEYHOLE
Control System Only

Handle Via
TALENT-KEYHOLE
Control System Only

TCS-10644/64
NPIC/R-5107/64

BARRACKS AREA
(49-48N 036-44E)

CHUGUYEV, KHARKOVSKAYA OBLAST, USSR
KIYEV MD

BE No:

AL No:



COMOR No:

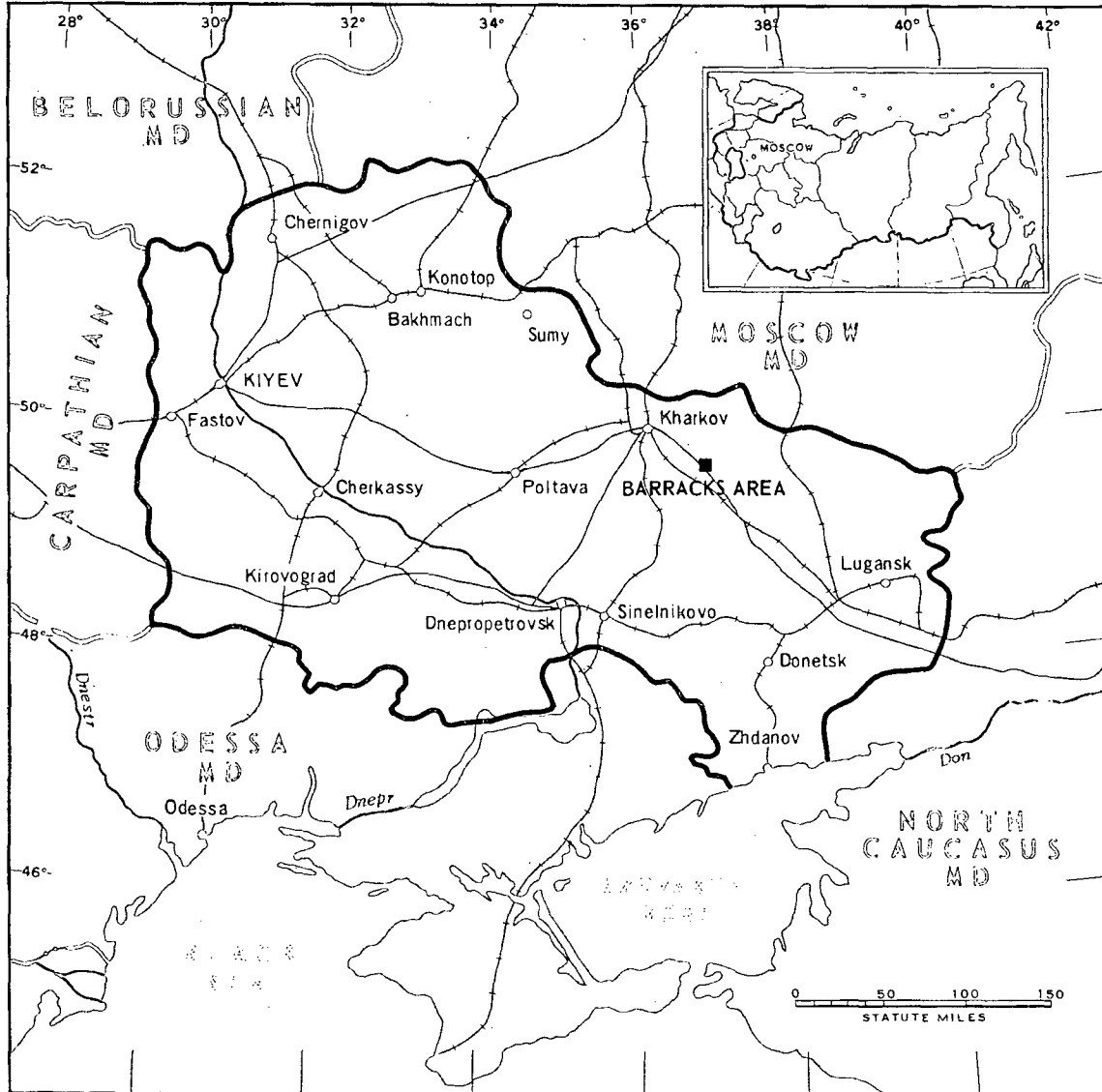


FIGURE 1. LOCATION OF BARRACKS AREA.

NPIC J-0193 (1/65)

Handle Via
TALENT-KEYHOLE
Control System Only

Handle Via
TALENT-KEYHOLE
Control System Only

TCS-10644/64
NPIC/R-5107/64




FIGURE 2. BARRACKS AREA, CHUGUYEV, USSR, AUGUST 1964.

NPIC J-8104 (1/88)

Handle Via
TALENT-KEYHOLE
Control System Only

SUMMARY

A barracks area is located on the west edge of the Chuguyev Training Area, 4 kilometers (km) southeast of Chuguyev (Figure 1). The location of the barracks area indicates a direct relationship between the two installations.

The barracks area covers approximately 45 acres and contains 2 multistory administration buildings, 3 barracks, 1 multistory barracks, 9 storage buildings, 2 probable storage buildings under construction, 12 support buildings, and a small-arms firing range (Figures 2 and 3).

The area is covered by 1960 TALENT photography and 5 KEYHOLE missions between April 1962 and August 1964. Changes during this period include the addition of 8 storage buildings and 8 support buildings between February 1960 and April 1962, and the removal of 2 buildings and the addition of 2 support buildings between April 1962 and November 1962. Two probable storage buildings under construction were observed on August 1964 photography. The area appears active on all photography.

DESCRIPTION OF INSTALLATION

Road Service

The installation has direct access to the Chuguyev-Kupyansk highway and the Chuguyev-Izyum highway.

Administrative and Troop Housing Area

Area D contains 2 multistory administration buildings, 3 barracks, 1 multistory barracks, and 5 support buildings. Three support buildings were added between February 1960 and April 1962. Two buildings were removed between April 1962 and November 1962.

General Storage Area

Area E contains 9 storage buildings, 6

support buildings, and 2 probable storage buildings under construction. Eight storage and 5 support buildings were added between February 1960 and April 1962. One support building was added between April 1962 and November 1962. The two probable storage buildings under construction were observed on August 1964 coverage.

Other Buildings and Facilities

Area H contains a support building.

Small-Arms Firing Range

Area L is a 365- by 50-foot small-arms firing range.

Handle Via
TALENT-KEYHOLE
Control System Only

TCS-10644/64
NPIC/R-5107/64

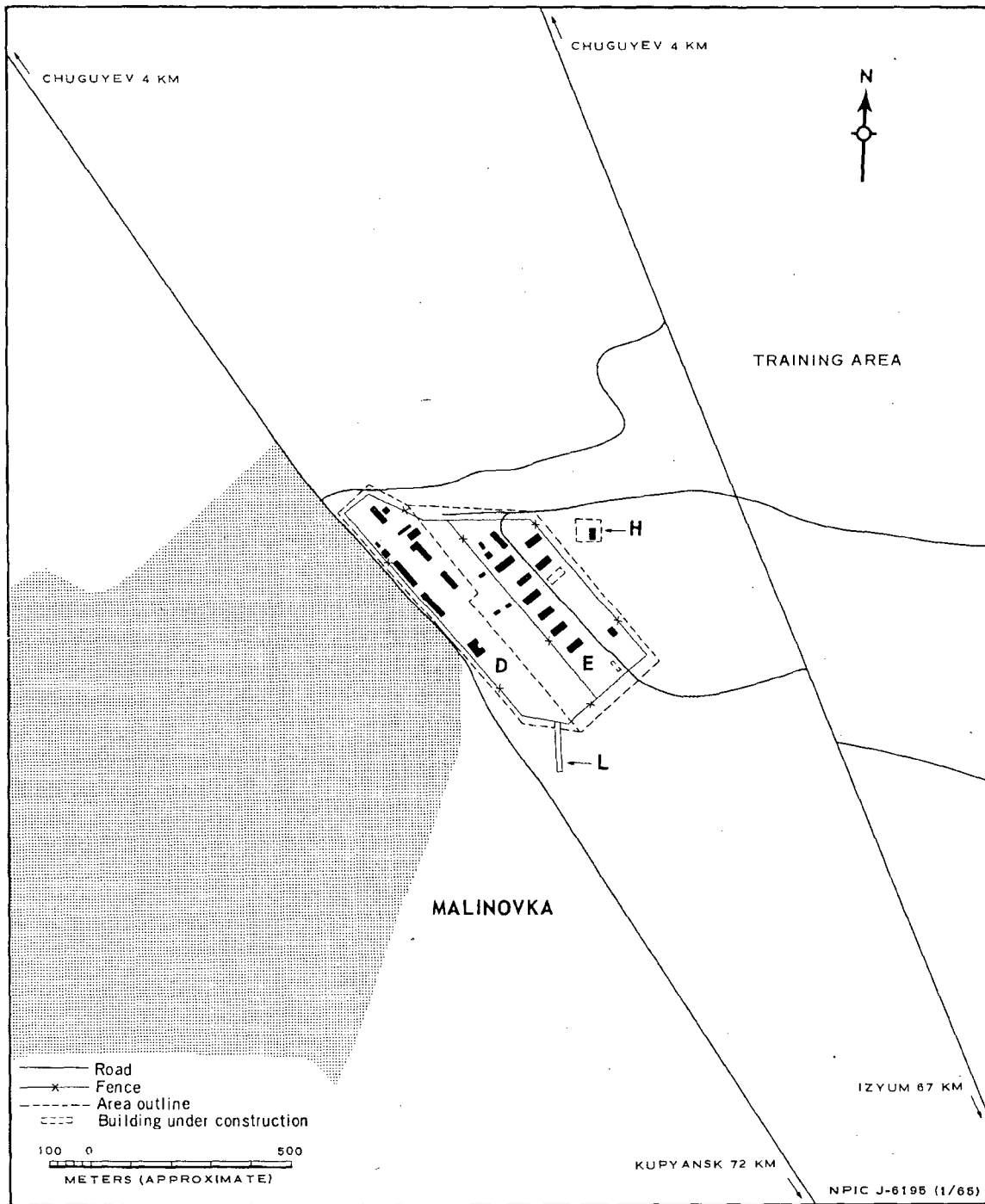


FIGURE 3. BARRACKS AREA. Sketch compiled from [redacted] August 1964.

Handle Via
TALENT-KEYHOLE
Control System Only


~~TOP SECRET CHESS RUFF~~

Handle Via
TALENT-KEYHOLE
Control System Only

TCS-10644/64
NPIC/R-5107/64

REFERENCES

PHOTOGRAPHY




MAPS OR CHARTS

US Air Target Chart, Series 200, Sheet 0234-12HL, 3d ed, Jan 64 (SECRET)

DOCUMENTS

Army. PIB-228-60, *Chuguyev Military Complex, Chuguyev, USSR*, Sep 60 (TOP SECRET CHESS)



Army. PIB-TK-126/62, *Chuguyev Army Barracks and Training Area South, Kiyev MD, Chuguyev, USSR*, Sep 62
(TOP SECRET RUFF)

REQUIREMENT

C-RR4-81,614 (partial answer)

NPIC PROJECT

11627/64

~~TOP SECRET CHESS RUFF~~

Handle Via
TALENT-KEYHOLE
Control System Only

~~TOP SECRET~~

~~TOP SECRET~~