

HR70-14

NPIC/R 5041/64

December 1964

~~TOP SECRET~~

TCS 10571/64

Copy 108

6 Pages



PHOTOGRAPHIC INTERPRETATION REPORT

# SOVIET MILITARY ORDER OF BATTLE BALTIC MD

APPROVED FOR  
RELEASE - HISTORICAL  
COLLECTION DIVISION  
- HR70-14  
DATE: 05-10-2012



CIA



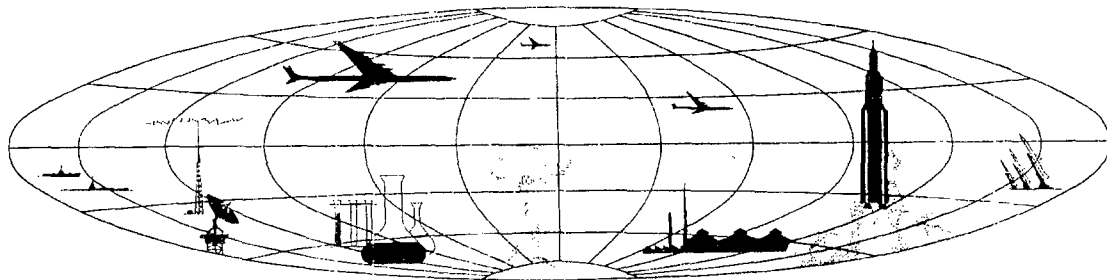
DIA

Handle Via **TALENT - KEYHOLE** Control Only

WARNING

This document contains classified information affecting the national security of the United States within the meaning of the espionage laws U. S. Code Title 18, Sections 793 and 794. The law prohibits its transmission or the revelation of its contents in any manner to an unauthorized person, as well as its use in any manner prejudicial to the safety or interest of the United States or for the benefit of any foreign government to the detriment of the United States. It is to be seen only by personnel especially indoctrinated and authorized to receive TALENT-KEYHOLE information. Its security must be maintained in accordance with KEYHOLE and TALENT regulations.

NATIONAL PHOTOGRAPHIC INTERPRETATION CENTER



~~TOP SECRET~~

GROUP 1  
Excluded from automatic  
downgrading and declassification

~~TOP SECRET RUFF~~

Handle Via  
TALENT-KEYHOLE  
Control System Only

TCS-10571/64  
NPIC/R-5041/64

#### PREFACE

This report is one in a series on Soviet Ground Force and Logistic installations being prepared for a DIA/CIA Panel. The series is being coordinated, published and disseminated by NPIC. The photographic analysis is being performed by the NPIC Photographic Analysis Group, the CIA Photographic Intelligence Division (NPIC), and the Production Center 1P1c (DIA). The photographic analysis for this particular report was performed by the Production Center 1P1c.

In the interest of uniformity, the titles and letter designators for the facilities observed at these installations are identical with those appearing in the project requirement. When a specific facility is not observed both its title and letter designator are omitted in the report.

Titles and letter designators for the various facilities are as follows: (A) railroad service, (B) road service, (C) landing strips, (D) administrative and troop housing areas, (E) storage areas, (F) ammunition storage areas, (G) POL storage areas, (H) other buildings and facilities, (J) equipment storage/maintenance areas, (K) athletic fields, (L) small arms firing ranges, (M) driver training areas, (N) tank/assault gun firing ranges, (P) flat trajectory firing ranges, (Q) artillery emplacements (batteries), (R) infantry or combined arms field training areas or courses, (S) special training facilities, (T) unidentified facilities or tracking activity.

- 1 -

~~TOP SECRET RUFF~~

Handle Via  
TALENT-KEYHOLE  
Control System Only

~~TOP SECRET RUFF~~

Handle Via  
TALENT-KEYHOLE  
Control System Only

TCS-10571/64  
NPIC/R-5041/64

BAGRATIONOVSK ARMY BARRACKS DOLGORUKOVO SE

(54-25N 020-31E)

DOLGORUKOVO, KALININGRADSKAY OBLAST, USSR

BALTIC MD

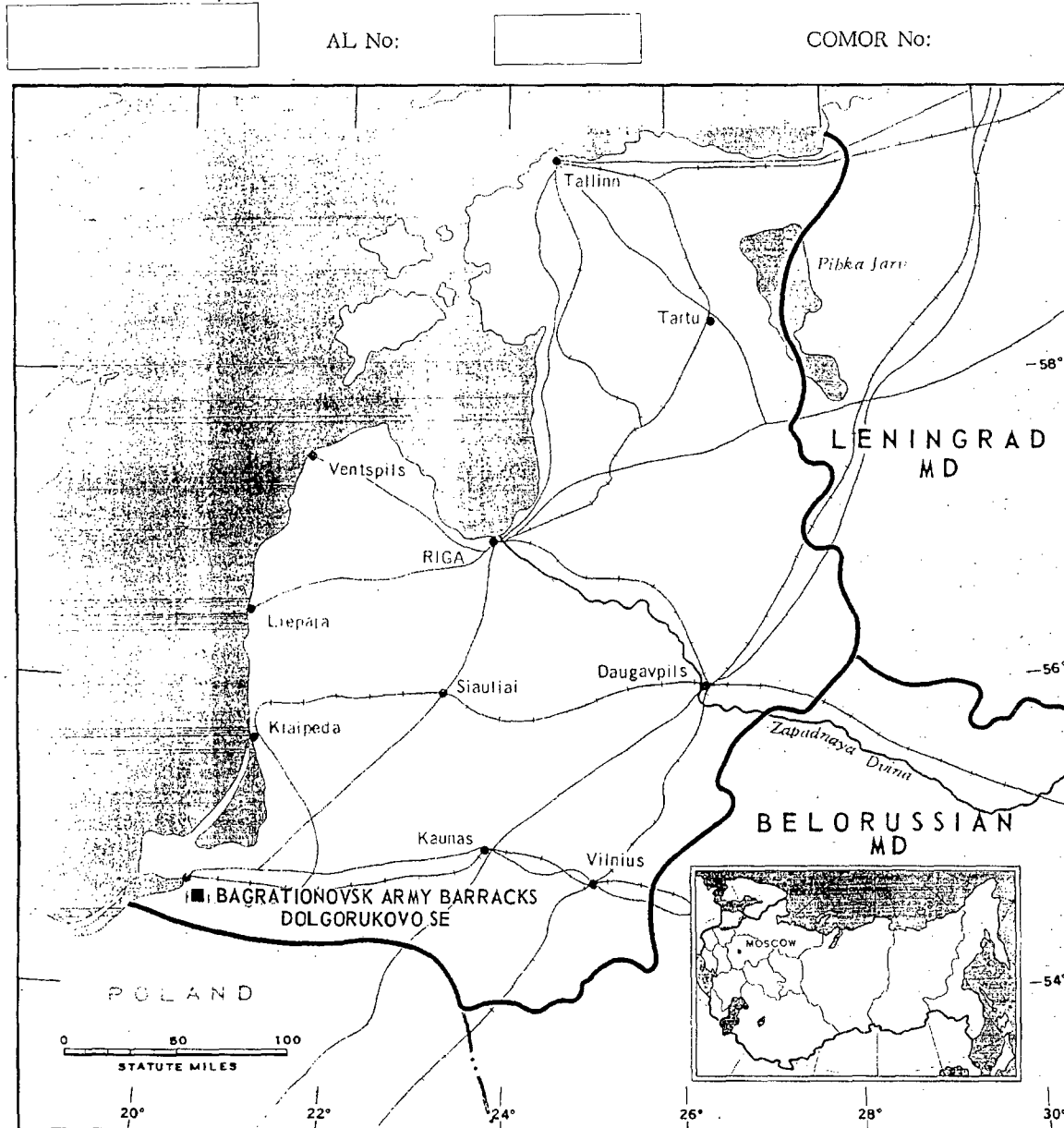


FIGURE 1. LOCATION OF BAGRATIONOVSK ARMY BARRACKS DOLGORUKOVO SE

NPIC J-5459 (12/64)

- 2 -

Handle Via  
TALENT-KEYHOLE  
Control System Only

~~TOP SECRET RUFF~~




FIGURE 2. BAGRATIONOVSK ARMY BARRACKS DOLGORUKOVO SE, USSR, JUNE 1964.

NPIC J-5440 (12/64)

SUMMARY

Bagrationovsk Army Barracks Dolgorukovo SE is located 8.6 kilometers (km) west-north-west of Bagrationovsk and 2.3 km east of Bagrationovsk Ordnance Depot Dolgorukovo 214B (Figure 1).

The barracks area (Figures 2 and 3) covers approximately 680 acres and contains 5 multi-story administration buildings, 26 multistory barracks, 18 single-story storage buildings, 30

support buildings, an athletic field, 3 small-arms firing ranges, and a figure-8 driver-training course.

Three KEYHOLE missions of good quality photography from August 1961 to June 1964 were used in preparing this report. Comparative analysis reveals 4 buildings were constructed during this period.

DESCRIPTION OF INSTALLATION

Railroad Service

A 5-track rail yard is on the north edge of the barracks area.

Road Service

The area is served by a hard-surface road.

Administrative and Troop Housing Area

Area D contains 5 T-shaped, multistory administration buildings, 26 multistory barracks, and 12 single-story support buildings.

General Storage Areas

Area E1 contains 9 single-story storage buildings.

Area E2 contains 9 single-story storage

buildings.

Other Buildings and Facilities

Area H contains 18 single-story buildings.

Driver-Training Area

Area M is a figure-8 driver-training course.

Athletic Field

Area K is an athletic field.

Small-Arms Firing Ranges

Area L1 has 2 small-arms firing ranges, one 170 by 170 feet and one 1,125 by 170 feet.

Area L2 has a 1,390- by 170-foot small-arms firing range.

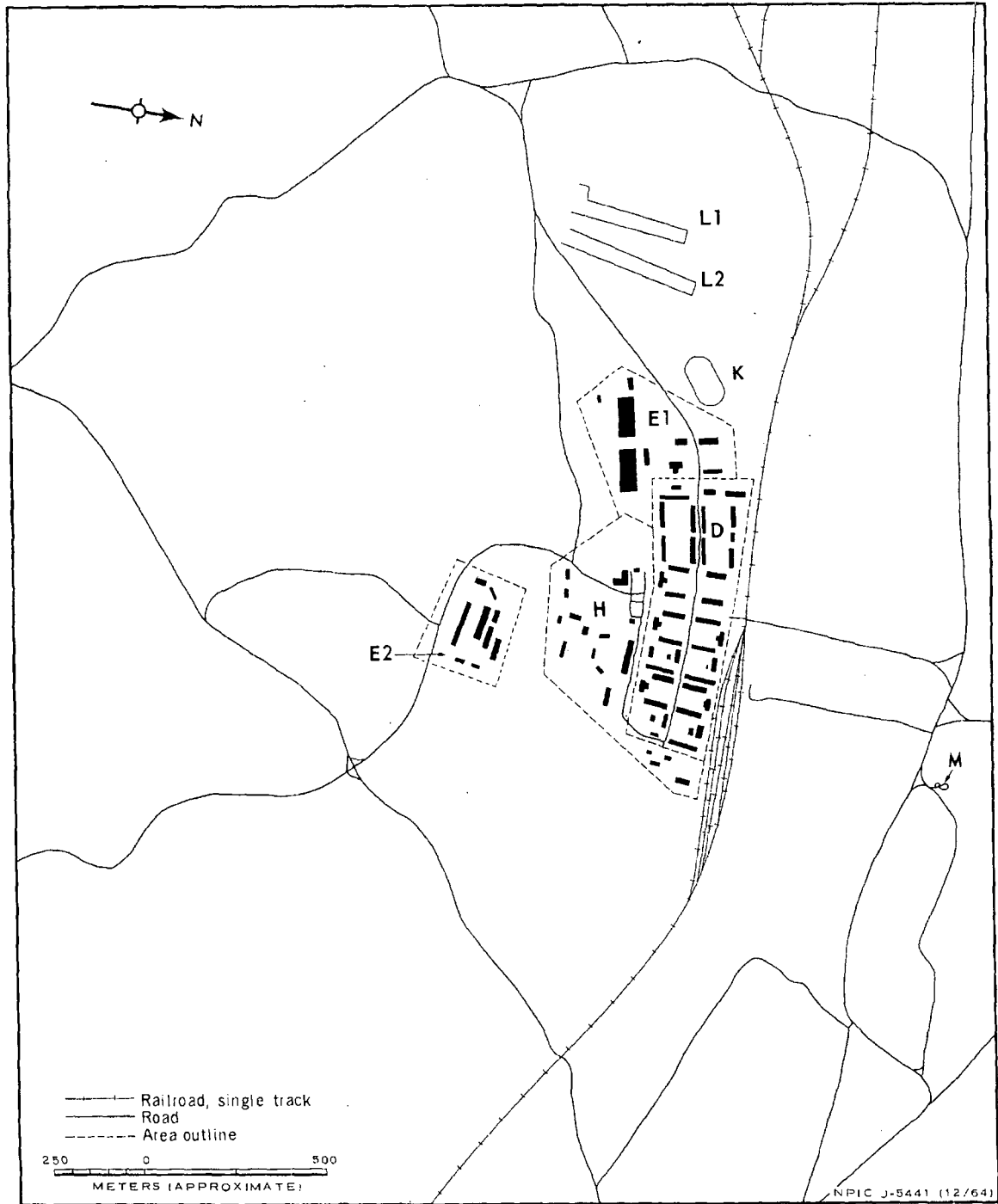



FIGURE 3. BAGRATIONOVSK ARMY BARRACKS DOLGORUKOVO SE. Sketch compiled from [redacted] June 1964.

REFERENCES

PHOTOGRAPHY



MAPS OR CHARTS

US Air Target Chart, Series 200, Sheet 0169-10HL, 3d ed, Nov 63 (SECRET)

US Air Target Chart, Series 200, Sheet 0169-15HL, 3d ed, Jan 64 (SECRET)

DOCUMENTS

Army. PIB-TK-45-62, *Bagrationovsk Army Barracks and Ammunition Depot, Bagrationovsk, USSR*, Jun 62 (TOP SECRET RUFF)

REQUIREMENT

DIAAP-1-15-64 (partial answer)

NPIC PROJECT

11904/64

~~TOP SECRET~~

~~TOP SECRET~~