

HR70-14

~~TOP SECRET~~

NPIC/R-5043/64

December 1964

TCS-10573/64

Copy 100

6 Pages



PHOTOGRAPHIC INTERPRETATION REPORT

# SOVIET MILITARY ORDER OF BATTLE BALTIC MD

APPROVED FOR RELEASE  
- HISTORICAL  
COLLECTION DIVISION -  
HR70-14  
DATE: 05-10-2012



CIA



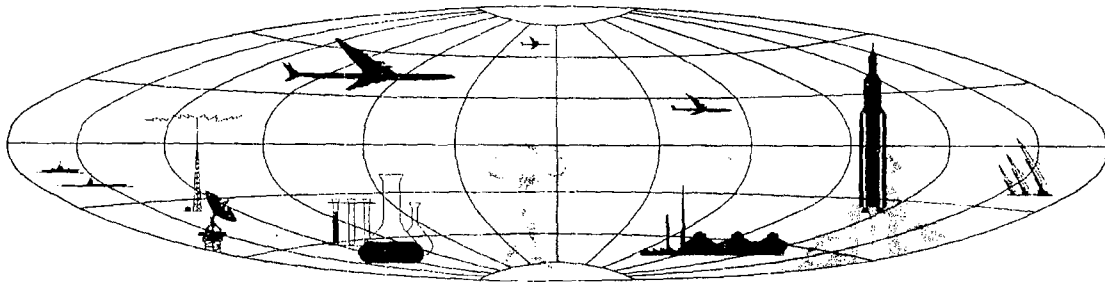
DIA

Handle Via **TALENT - KEYHOLE** Control Only

WARNING

This document contains classified information affecting the national security of the United States within the meaning of the espionage laws U. S. Code Title 18, Sections 793 and 794. The law prohibits its transmission or the revelation of its contents in any manner to an unauthorized person, as well as its use in any manner prejudicial to the safety or interest of the United States or for the benefit of any foreign government to the detriment of the United States. It is to be seen only by personnel especially indoctrinated and authorized to receive TALENT-KEYHOLE information. Its security must be maintained in accordance with KEYHOLE and TALENT regulations.

NATIONAL PHOTOGRAPHIC INTERPRETATION CENTER



~~TOP SECRET~~

GROUP 1  
Excluded from automatic  
downgrading and declassification

~~TOP SECRET RUFF~~

Handle Via  
TALENT-KEYHOLE  
Control System Only

TCS-10573/64  
NPIC/R-5043/64

## PREFACE

This report is one in a series on Soviet Ground Force and Logistic installations being prepared for a DIA/CIA Panel. The series is being coordinated, published and disseminated by NPIC. The photographic analysis is being performed by the NPIC Photographic Analysis Group, the CIA Photographic Intelligence Division (NPIC), and the Production Center 1P1c (DIA). The photographic analysis for this particular report was performed by the Production Center 1P1c.

In the interest of uniformity, the titles and letter designators for the facilities observed at these installations are identical with those appearing in the project requirement. When a specific facility is not observed both its title and letter designator are omitted in the report.

Titles and letter designators for the various facilities are as follows: (A) railroad service, (B) road service, (C) landing strips, (D) administrative and troop housing areas, (E) storage areas, (F) ammunition storage areas, (G) POL storage areas, (H) other buildings and facilities, (J) equipment storage/maintenance areas, (K) athletic fields, (L) small arms firing ranges, (M) driver training areas, (N) tank/assault gun firing ranges, (P) flat trajectory firing ranges, (Q) artillery emplacements (batteries), (R) infantry or combined arms field training areas or courses, (S) special training facilities, (T) unidentified facilities or tracking activity.

- 1 -

~~TOP SECRET RUFF~~

Handle Via  
TALENT-KEYHOLE  
Control System Only

*BEST COPY*  
*Available*

~~TOP SECRET RUFF~~

Handle Via  
TALENT-KEYHOLE  
Control System Only

TCS-10573/64  
NPIC/R-5043/64

BAGRATIONOVSK ORDNANCE DEPOT DOLGORUKOVO 214B

(54-25N 020-29E)

DOLGORUKOVO, KALININGRADSKAYA OBLAST, USSR

BALTIC MD

BE No:

AL No:

COMOR No:

HR79-14

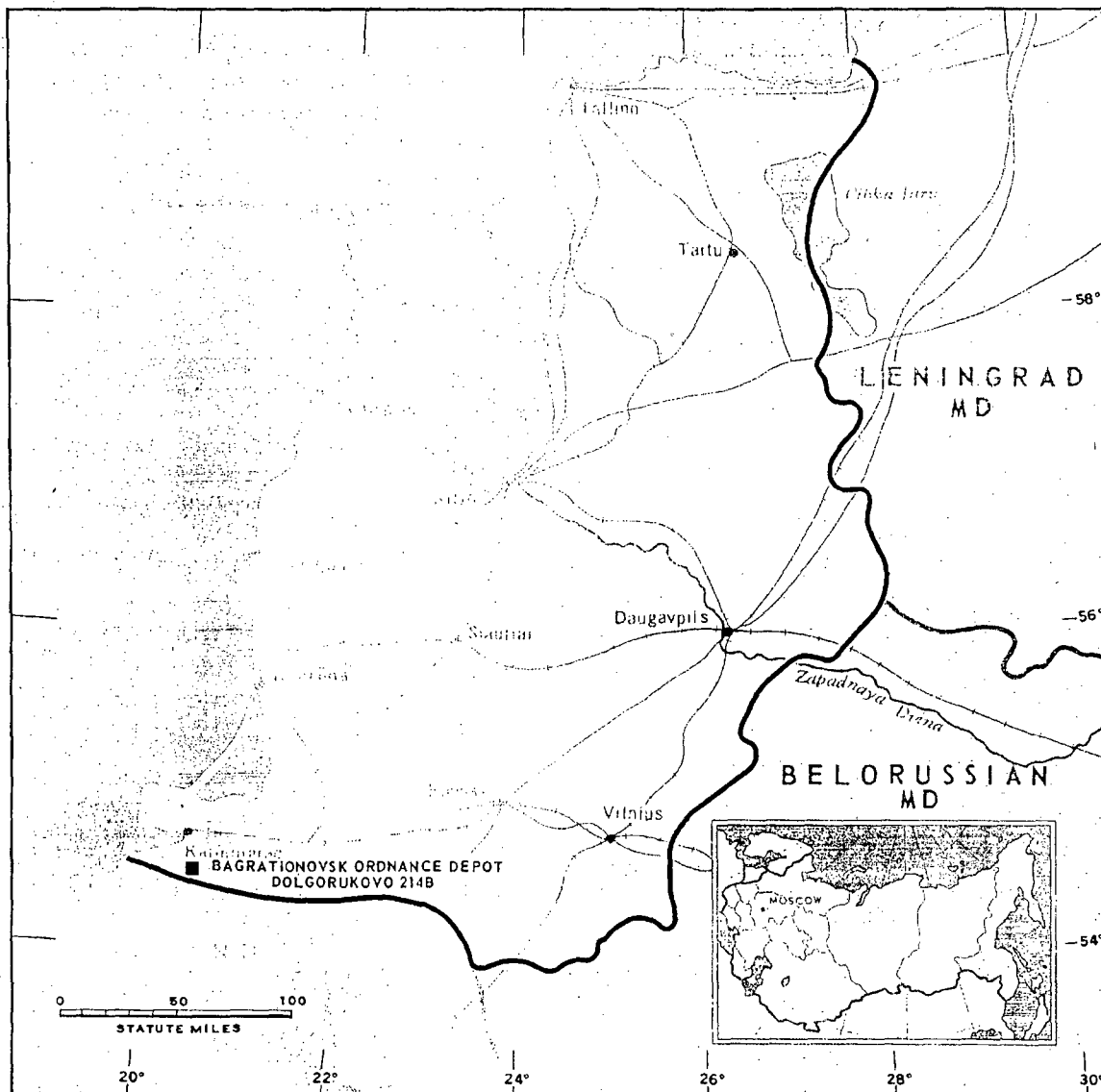


FIGURE 1. LOCATION OF BAGRATIONOVSK ORDNANCE DEPOT DOLGORUKOVO 214B.

NPIC J-8433 (12/64)

Handle Via  
TALENT-KEYHOLE  
Control System Only

~~TOP SECRET RUFF~~



FIGURE 2. BAGRATIONOVSK ORDNANCE DEPOT DOLGORUKOVO 214B, USSR, JUNE 1964.

NPIC J-5434 (12/64)

SUMMARY

Bagrationovsk Ordnance Depot Dolgorukovo 214B is located 10.7 kilometers (km) west-northwest of Bagrationovsk and 2.3 km west of Bagrationovsk Army Barracks Dolgorukovo SE (Figure 1).

The depot covers approximately 700 acres and contains 30 single-story storage buildings in a heavily wooded area, 17 single-story dwell-

ings at the entrance, and an athletic field (Figure 2).

Three KEYHOLE missions of good quality photography from September 1961 through June 1964 were used in this report. Comparative analysis reveals the addition of 1 storage building during this period.

DESCRIPTION OF INSTALLATION

Railroad Service

The depot is served by 2 rail spurs.

Road Service

A dirt road runs throughout the installation.

Administrative and Troop Housing Area

Area D contains 17 single-story dwellings.

Ammunition Storage Areas

Area F contains 30 single-story storage buildings.

Athletic Field

Area K is an athletic field.

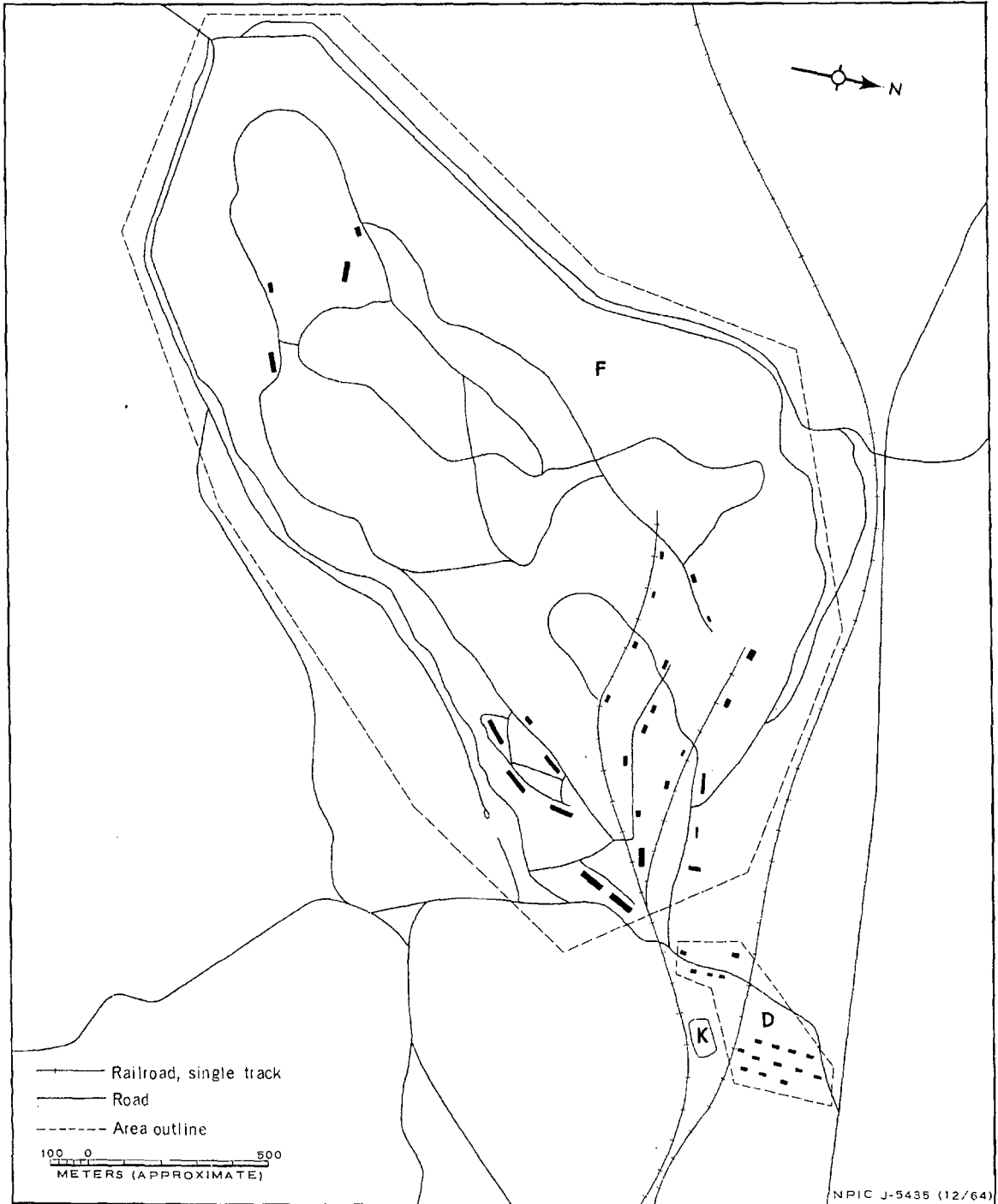


FIGURE 3. BAGRATIONOVSK ORDNANCE DEPOT DOLGORUKOVO 214B. Sketch compiled from [redacted] June 1964.


~~TOP SECRET RUFF~~

Handle Via  
TALENT-KEYHOLE  
Control System Only

TCS-10573/64  
NPIC/R-5043/64

REFERENCES

PHOTOGRAPHY



MAPS OR CHARTS

US Air Target Chart, Series 200, Sheet 0169-15HL, 3d ed, Jan 64 (SECRET)

DOCUMENTS

Army. PIB-TK-45-62. *Bagrationovsk Army Barracks and Ammunition Depot, Bagrationovsk, USSR*, June 1964 (TOP SECRET RUFF)

REQUIREMENT

DIAAP-1-15-64 (partial answer)

NPIC PROJECT

11904/64

- 6 -

~~TOP SECRET RUFF~~

Handle Via  
TALENT-KEYHOLE  
Control System Only



~~TOP SECRET~~

~~TOP SECRET~~