

HR70-14

NPIC/R-5044/64
December 1964

~~TOP SECRET~~

TCS-10574/64
Copy
6 Pages



PHOTOGRAPHIC INTERPRETATION REPORT

SOVIET MILITARY ORDER OF BATTLE BALTIC MD

APPROVED FOR RELEASE
- HISTORICAL
COLLECTION DIVISION -
HR70-14
DATE: 05-10-2012



CIA



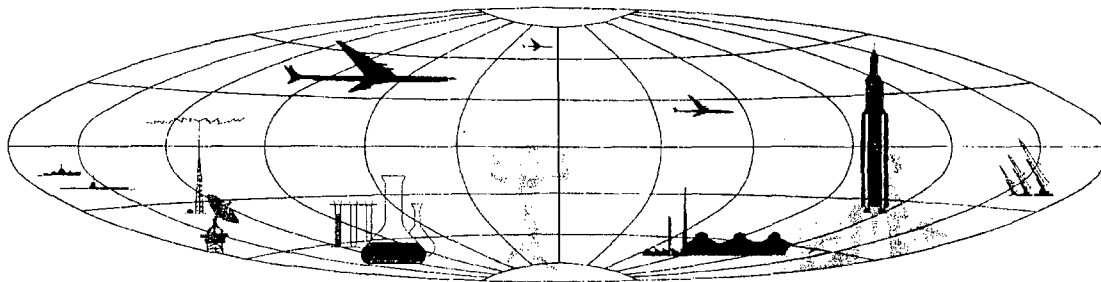
DIA

Handle Via **TALENT - KEYHOLE** Control Only

WARNING

This document contains classified information affecting the national security of the United States within the meaning of the espionage laws U. S. Code Title 18, Sections 793 and 794. The law prohibits its transmission or the revelation of its contents in any manner to an unauthorized person, as well as its use in any manner prejudicial to the safety or interest of the United States or for the benefit of any foreign government to the detriment of the United States. It is to be seen only by personnel especially indoctrinated and authorized to receive TALENT-KEYHOLE information. Its security must be maintained in accordance with KEYHOLE and TALENT regulations.

NATIONAL PHOTOGRAPHIC INTERPRETATION CENTER



~~TOP SECRET~~

GROUP 1
Excluded from automatic
downgrading and declassification

~~TOP SECRET RUFF~~

Handle Via
TALENT-KEYHOLE
Control System Only

TCS-10574/64
NPIC/R-5044/64

PREFACE

This report is one in a series on Soviet Ground Force and Logistic installations being prepared for a DIA/CIA Panel. The series is being coordinated, published and disseminated by NPIC. The photographic analysis is being performed by the NPIC Photographic Analysis Group, the CIA Photographic Intelligence Division (NPIC), and the Production Center 1P1c (DIA). The photographic analysis for this particular report was performed by the Production Center 1P1c.

In the interest of uniformity, the titles and letter designators for the facilities observed at these installations are identical with those appearing in the project requirement. When a specific facility is not observed both its title and letter designator are omitted in the report.

Titles and letter designators for the various facilities are as follows: (A) railroad service, (B) road service, (C) landing strips, (D) administrative and troop housing areas, (E) storage areas, (F) ammunition storage areas, (G) POL storage areas, (H) other buildings and facilities, (J) equipment storage/maintenance areas, (K) athletic fields, (L) small arms firing ranges, (M) driver training areas, (N) tank/assault gun firing ranges, (P) flat trajectory firing ranges, (Q) artillery emplacements (batteries), (R) infantry or combined arms field training areas or courses, (S) special training facilities, (T) unidentified facilities or tracking activity.

- 1 -

~~TOP SECRET RUFF~~

Handle Via
TALENT-KEYHOLE
Control System Only

~~TOP SECRET RUFF~~

Handle Via
TALENT-KEYHOLE
Control System Only

TCS-10574/64
NPIC/R-5044/64

BAGRATIONOVSK ARMY BARRACKS
(54-23N 020-38E)
BAGRATIONOVSK, KALININGRADSKAYA OBLAST, USSR
BALTIC MD

BE No:

AL No:

COMOR No:

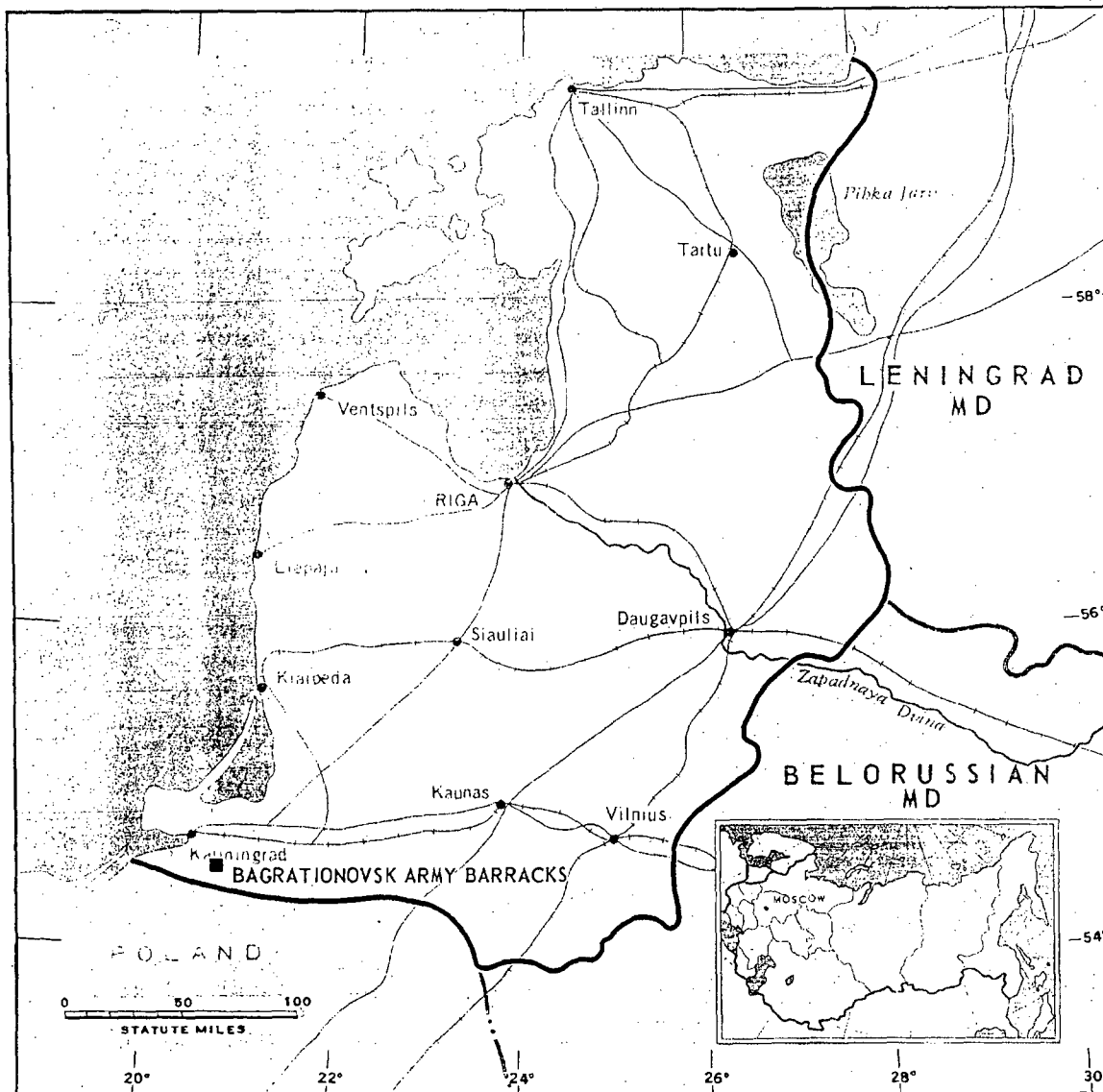


FIGURE 1. LOCATION OF BAGRATIONOVSK ARMY BARRACKS.

NPIC J-5430 (12/64)

Handle Via
TALENT-KEYHOLE
Control System Only

~~TOP SECRET RUFF~~

Handle Via
TALENT-KEYHOLE
Control System Only

TCS-10574/64
NPIC/R-5044/64




FIGURE 2. BAGRATIONOVSK ARMY BARRACKS, USSR, JUNE 1964.

NPIC J-9431 (12/64)

Handle Via
TALENT-KEYHOLE
Control System Only

SUMMARY

Bagrationovsk Army Barracks (Figure 1) is located 2 kilometers (km) southwest of Bagrationovsk.

The barracks area (Figures 2 and 3) covers approximately 300 acres and contains 13 multi-story barracks, 48 single-story dwellings, 28 single-story support buildings, 12 single-story storage buildings, 1 vehicle maintenance build-

ing, 3 athletic fields, 1 small-arms firing range, and 1 small cross-country driver-training course.

Comparative analysis of 3 KEYHOLE missions of good-quality photography from September 1961 to June 1964 revealed the addition of 6 support buildings during this period.

DESCRIPTION OF INSTALLATION

Road Service

The area is served by hard-surface roads.

Administrative and Troop Housing Areas

Area D1 contains 5 multistory barracks and 3 single-story support buildings.

Area D2 contains 8 multistory barracks and 2 single-story support buildings.

Area D3 contains 48 single-story dwellings.

General Storage Areas

Area E1 contains 7 single-story storage buildings.

Area E2 contains 5 single-story storage buildings.

Other Buildings and Facilities

Area H1 contains 17 single-story buildings.

Area H2 contains 4 single-story buildings.

Area H3 contains 2 single-story buildings.

Equipment Storage/Maintenance Area

Area J contains one 465- by 50-foot single-story vehicle maintenance building.

Athletic Fields

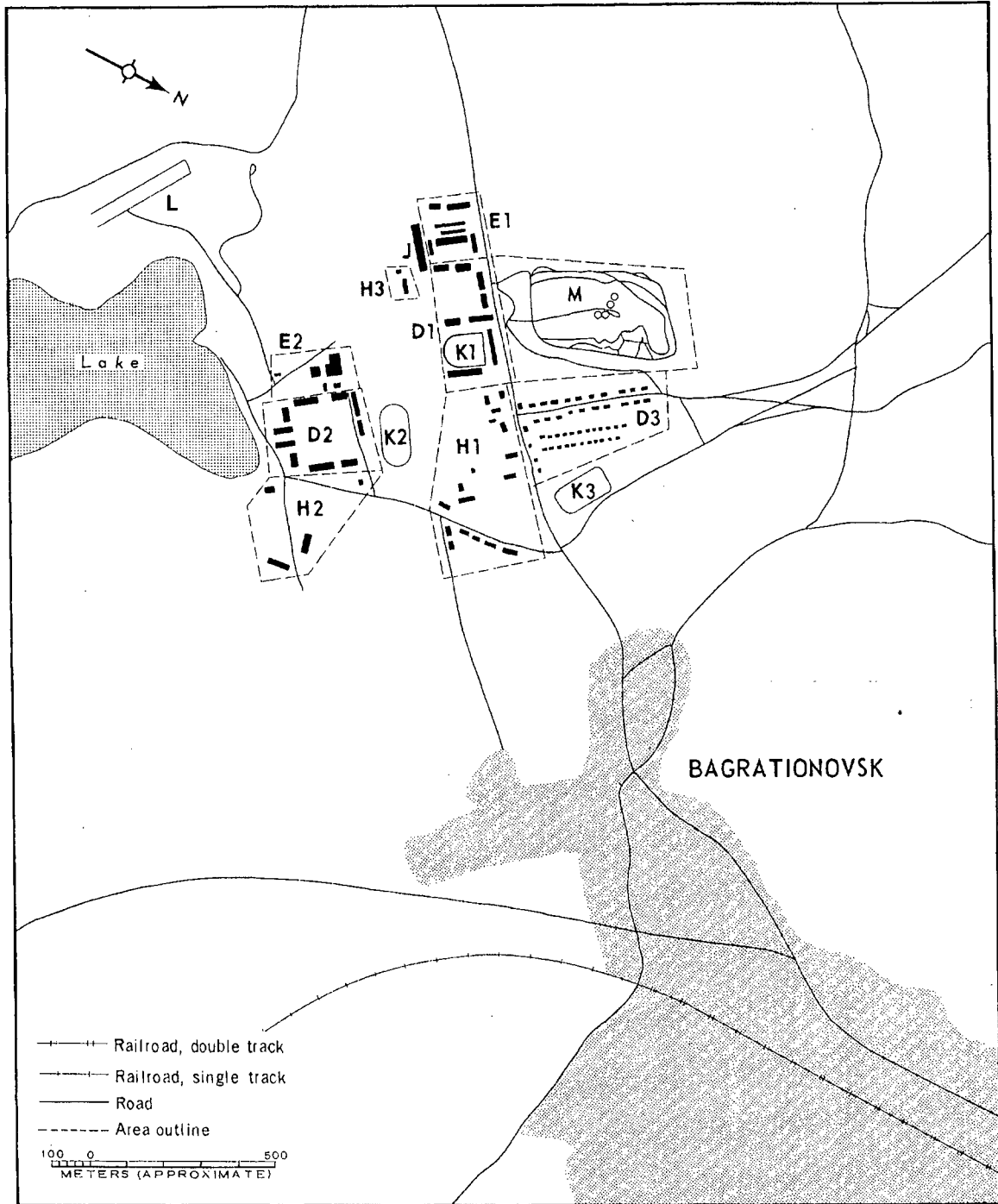
The installation contains 3 athletic fields (K1, K2, and K3).

Small-Arms Firing Range

Area L is a 1,000- by 120-foot small-arms firing range.

Driver-Training Area

Area M is a small cross-country driver-training area with 2 figure-8 driving courses.



NPIC J-5432 (12/64)

FIGURE 3. BAGRATIONOVSK ARMY BARRACKS. Sketch compiled from [redacted] 26 June 1964.

~~TOP SECRET RUFF~~

Handle Via
TALENT-KEYHOLE
Control System Only

TCS-10574/64
NPIC/R-5044/64

REFERENCES

PHOTOGRAPHY



MAPS OR CHARTS

US Air Target Chart, Series 200, Sheet 0169-15HL, 3d ed, Jan 64 (SECRET)

REQUIREMENT

DIAAP-1-15-64 (partial answer)

NPIC PROJECT

11904/64

- 6 -

~~TOP SECRET RUFF~~

Handle Via
TALENT-KEYHOLE
Control System Only

~~TOP SECRET~~

~~TOP SECRET~~