

HR70-14

NPIC/R-891/64

November 1964

~~TOP SECRET~~

TCS-8434/64

Copy 108

6 Pages



PHOTOGRAPHIC INTERPRETATION REPORT

APPROVED FOR RELEASE -
HISTORICAL COLLECTION
DIVISION-HR70-14 DATE:
05-31-2012

SOVIET MILITARY ORDER OF BATTLE KIYEV MD



CIA



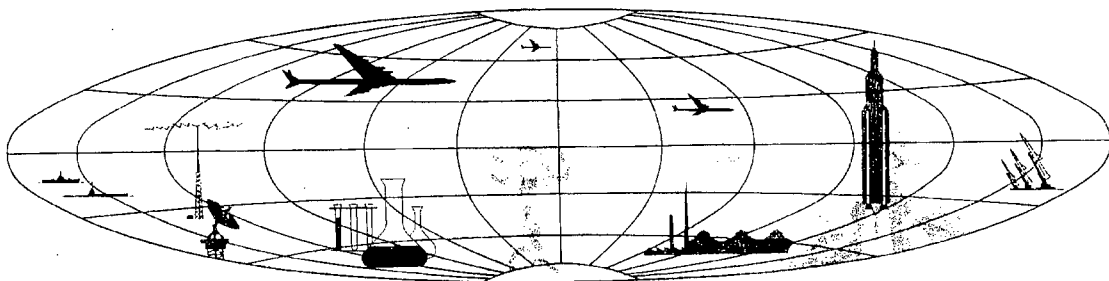
DIA

Handle Via **TALENT - KEYHOLE** Control Only

WARNING

This document contains classified information affecting the national security of the United States within the meaning of the espionage laws U. S. Code Title 18, Sections 793 and 794. The law prohibits its transmission or the revelation of its contents in any manner to an unauthorized person, as well as its use in any manner prejudicial to the safety or interest of the United States or for the benefit of any foreign government to the detriment of the United States. It is to be seen only by personnel especially indoctrinated and authorized to receive TALENT-KEYHOLE information. Its security must be maintained in accordance with KEYHOLE and TALENT regulations.

NATIONAL PHOTOGRAPHIC INTERPRETATION CENTER



~~TOP SECRET~~

GROUP 1
Excluded from automatic
downgrading and declassification

~~TOP SECRET RUFF~~

TCS-8434/64
NPIC/R-891/64

PREFACE

This report is one in a series on Soviet Ground Force and logistic installations being prepared for a DIA/CIA Panel. The series is being coordinated, published and disseminated by NPIC. The photographic analysis is being performed by the NPIC Photographic Analysis Group, the CIA Photographic Intelligence Division (NPIC), and the Production Center 1Plc (DIA). The photographic analysis for this particular report was performed by the NPIC Photographic Analysis Group.

In the interest of uniformity, the titles and letter designators for the facilities observed at these installations are identical with those appearing in the project requirement. When a specific facility is not observed both its title and letter designator are omitted in the report.

Titles and letter designators for the various facilities are as follows: (A) railroad service, (B) road service, (C) landing strips, (D) administrative and troop housing areas, (E) storage areas, (F) ammunition storage areas, (G) POL storage areas, (H) other buildings and facilities, (J) equipment storage/maintenance areas, (K) athletic fields, (L) small arms firing ranges, (M) driver training areas, (N) tank/assault gun firing ranges, (P) flat trajectory firing ranges, (Q) artillery emplacements (batteries), (R) infantry or combined arms field training area or courses, (S) special training facilities, (T) unidentified facilities or tracking activity.

~~TOP SECRET RUFF~~

Handle Via
TALENT-KEYHOLE
Control System Only

TCS-8434/64
NPIC/R-891/64

AMMUNITION STORAGE AREA
(48-44N 030-02E)
ROSSOSHKI, CHERKASSKAYA OBLAST, USSR
KIYEV MD

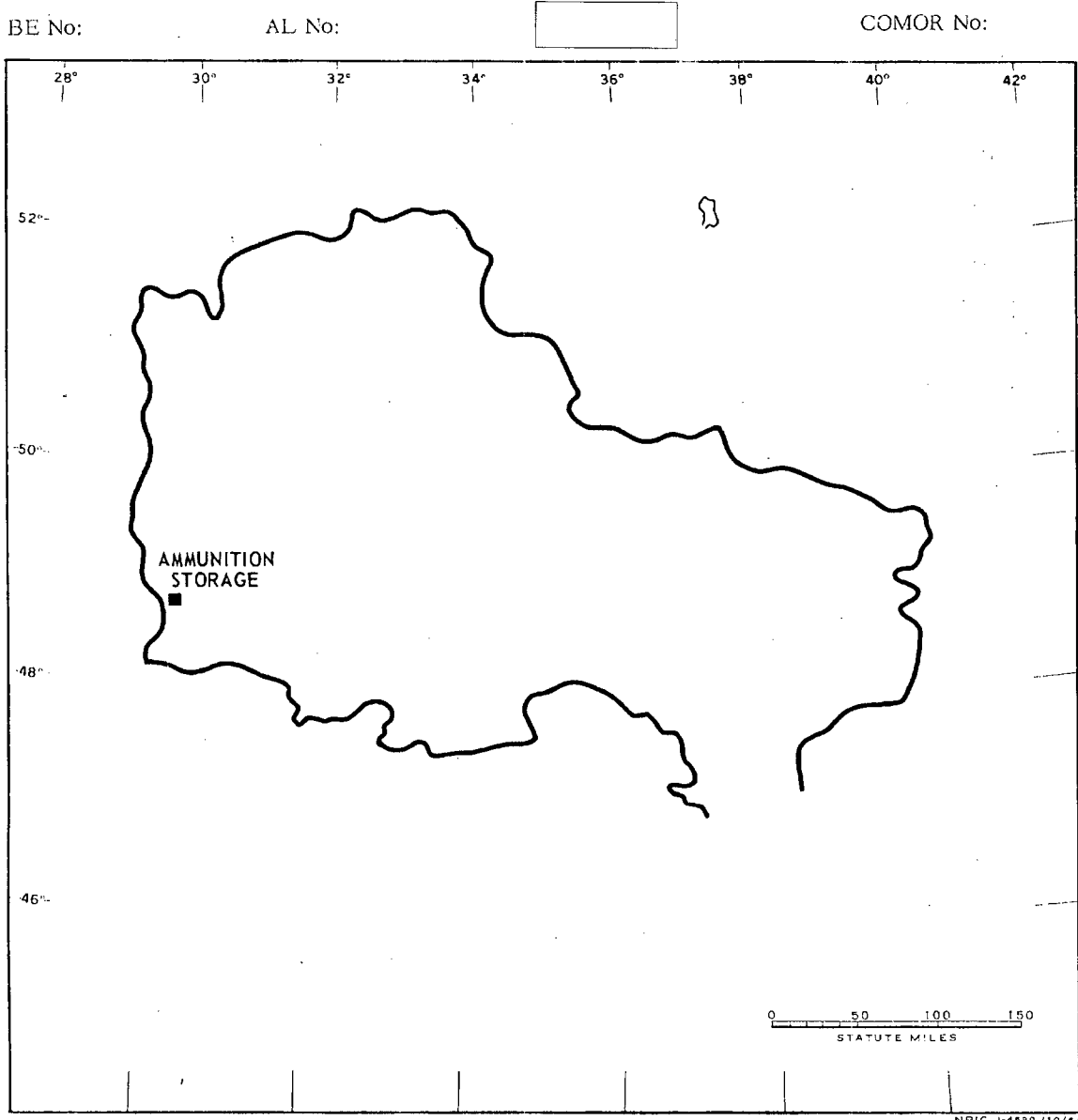


FIGURE 1. LOCATION OF AMMUNITION STORAGE AREA.

NPIC J-4598 (10/64)

Handle Via
TALENT-KEYHOLE
Control System Only

Handle Via
TALENT-KEYHOLE
Control System Only

TCS-8434/64
NPIC/R-891/64



FIGURE 2. AMMUNITION STORAGE AREA, ROSSOSHKI, USSR, DECEMBER 1963.

NPIC J-4640 (110/64)

Handle Via
TALENT-KEYHOLE
Control System Only

SUMMARY

A secured ammunition storage area is located 4.2 kilometers (km) south of Rossoshki and 13.1 km west of Uman (Figure 1).

The secured area covers approximately 179 acres and contains 23 ammunition storage buildings (Figures 2 and 3). It is secured on three sides by a double fence and on the north-

ern side by a single fence. An adjacent support area contains 8 buildings.

This area was covered by 3 KEYHOLE missions between June 1963 and June 1964. No significant changes were observed. The area appears active.

DESCRIPTION OF INSTALLATION

Railroad Service

The Uman-Kristinovka Railroad passes 3.3 km northeast of the area. A dead-end siding, connected by road to the storage area, terminates 1.7 nautical miles to the northeast.

Road Service

The installation is served by a dirt access road which joins a probable all-weather road to Uman.

Ammunition Storage Area

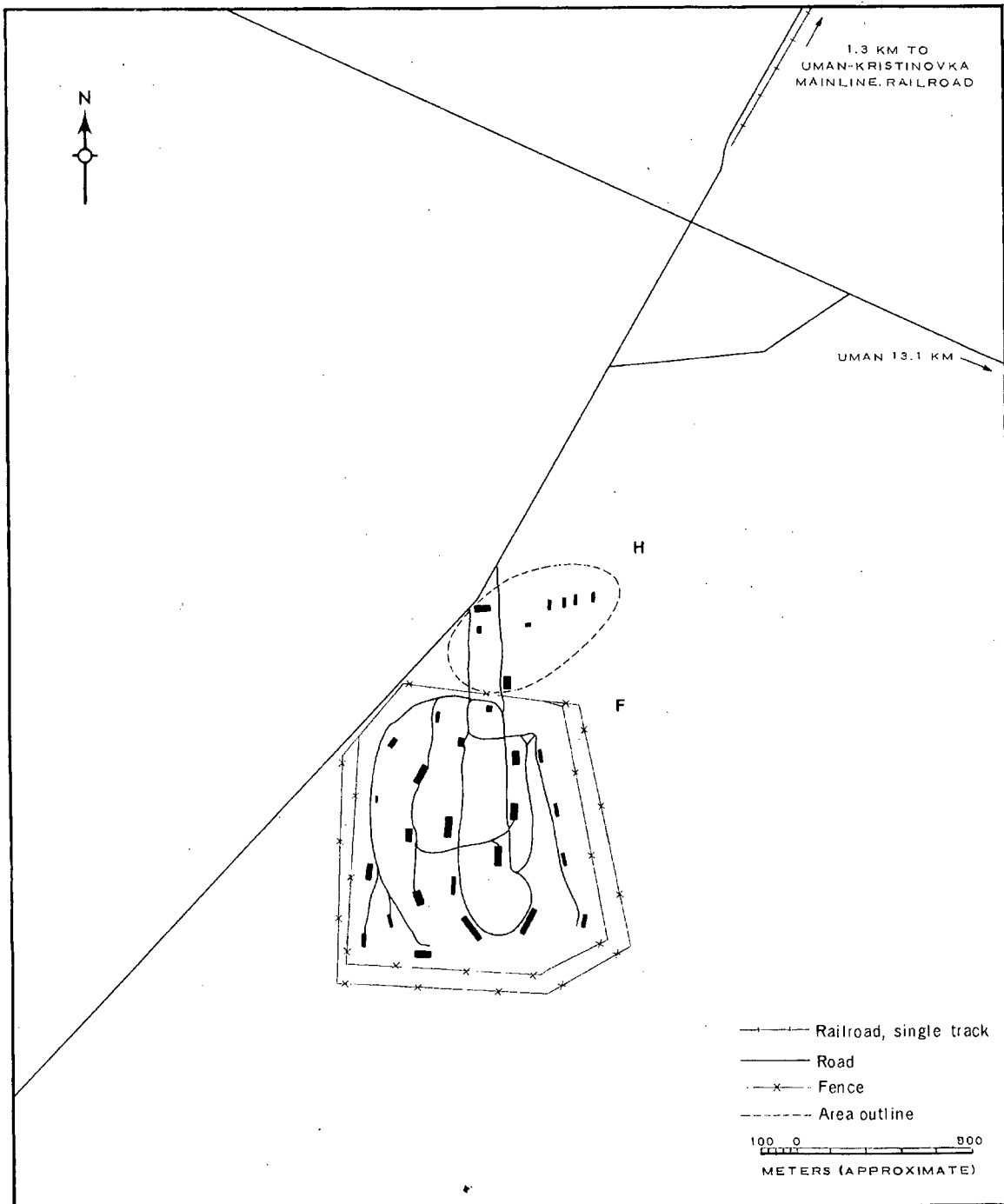
Area F contains 23 unrevetted ammunition storage buildings.

Other Buildings and Facilities

Area H contains 7 miscellaneous support buildings and one possible administration/bar-racks building.

Handle Via
TALENT-KEYHOLE
Control System Only

TCS-8434/64
NPIC/R-891/64



NPIC J-4541 (10/64)

FIGURE 3. AMMUNITION STORAGE AREA. Sketch compiled from [redacted] December 1963.

Handle Via
TALENT-KEYHOLE
Control System Only


~~TOP SECRET RUFF~~

Handle Via
TALENT-KEYHOLE
Control System Only

TCS-8434/64
NPIC/R-891/64

REFERENCES

PHOTOGRAPHY



MAPS OR CHARTS

US Air Target Chart, Series 200, Sheet 0233-23HL, 2d ed, Aug 62 (SECRET)

REQUIREMENT

C-RR4-81,614 (partial answer)

NPIC PROJECT

N-799,64

- 6 -

~~TOP SECRET RUFF~~

Handle Via
TALENT-KEYHOLE
Control System Only

~~TOP SECRET~~

~~TOP SECRET~~