

HR70-14

~~TOP SECRET~~

NPIC/R-914/64

November 1964

TCS-8463/64

Copy 108

6 Pages

APPROVED FOR RELEASE -
HISTORICAL COLLECTION
DIVISION-HR70-14 DATE:
05-31-2012

PHOTOGRAPHIC INTERPRETATION REPORT

SOVIET MILITARY ORDER OF BATTLE KIYEV MD



CIA



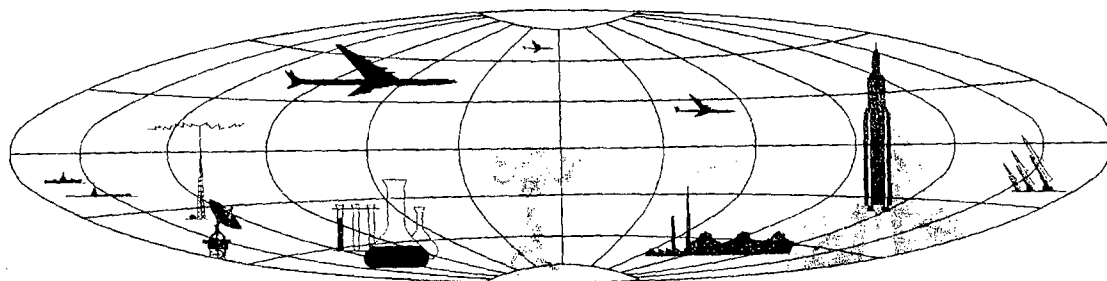
DIA

Handle Via **TALENT - KEYHOLE** Control Only

WARNING

This document contains classified information affecting the national security of the United States within the meaning of the espionage laws U. S. Code Title 18, Sections 793 and 794. The law prohibits its transmission or the revelation of its contents in any manner to an unauthorized person, as well as its use in any manner prejudicial to the safety or interest of the United States or for the benefit of any foreign government to the detriment of the United States. It is to be seen only by personnel especially indoctrinated and authorized to receive TALENT-KEYHOLE information. Its security must be maintained in accordance with KEYHOLE and TALENT regulations.

NATIONAL PHOTOGRAPHIC INTERPRETATION CENTER



~~TOP SECRET~~

GROUP 1
Excluded from automatic
downgrading and declassification

PREFACE

This report is one in a series on Soviet Ground Force and logistic installations being prepared for a DIA/CIA Panel. The series is being coordinated, published and disseminated by NPIC. The photographic analysis is being performed by the NPIC Photographic Analysis Group, the CIA Photographic Intelligence Division (NPIC), and the Production Center LPIC (DIA). The photographic analysis for this particular report was performed by the NPIC Photographic Analysis Group.

In the interest of uniformity, the titles and letter designators for the facilities observed at these installations are identical with those appearing in the project requirement. When a specific facility is not observed both its title and letter designator are omitted in the report.

Titles and letter designators for the various facilities are as follows: (A) railroad service, (B) road service, (C) landing strips, (D) administrative and troop housing areas, (E) storage areas, (F) ammunition storage areas, (G) POI. storage areas, (H) other buildings and facilities, (J) equipment storage/maintenance areas, (K) athletic fields, (L) small arms firing ranges, (M) driver training areas, (N) tank/assault gun firing ranges, (P) flat trajectory firing ranges, (Q) artillery emplacements (batteries), (R) infantry or combined arms field training area or courses, (S) special training facilities, (T) unidentified facilities or tracking activity.

Handle Via
TALENT-KEYHOLE
Control System Only

TCS-8463/64
NPIC/R-914/64

AMMUNITION STORAGE AREA
(49-47N 036-40E)
CHUGUYEV, KHARKOVSKAYA OBLAST, USSR
KIYEV MD

BE No:

AL No:

COMOR No:

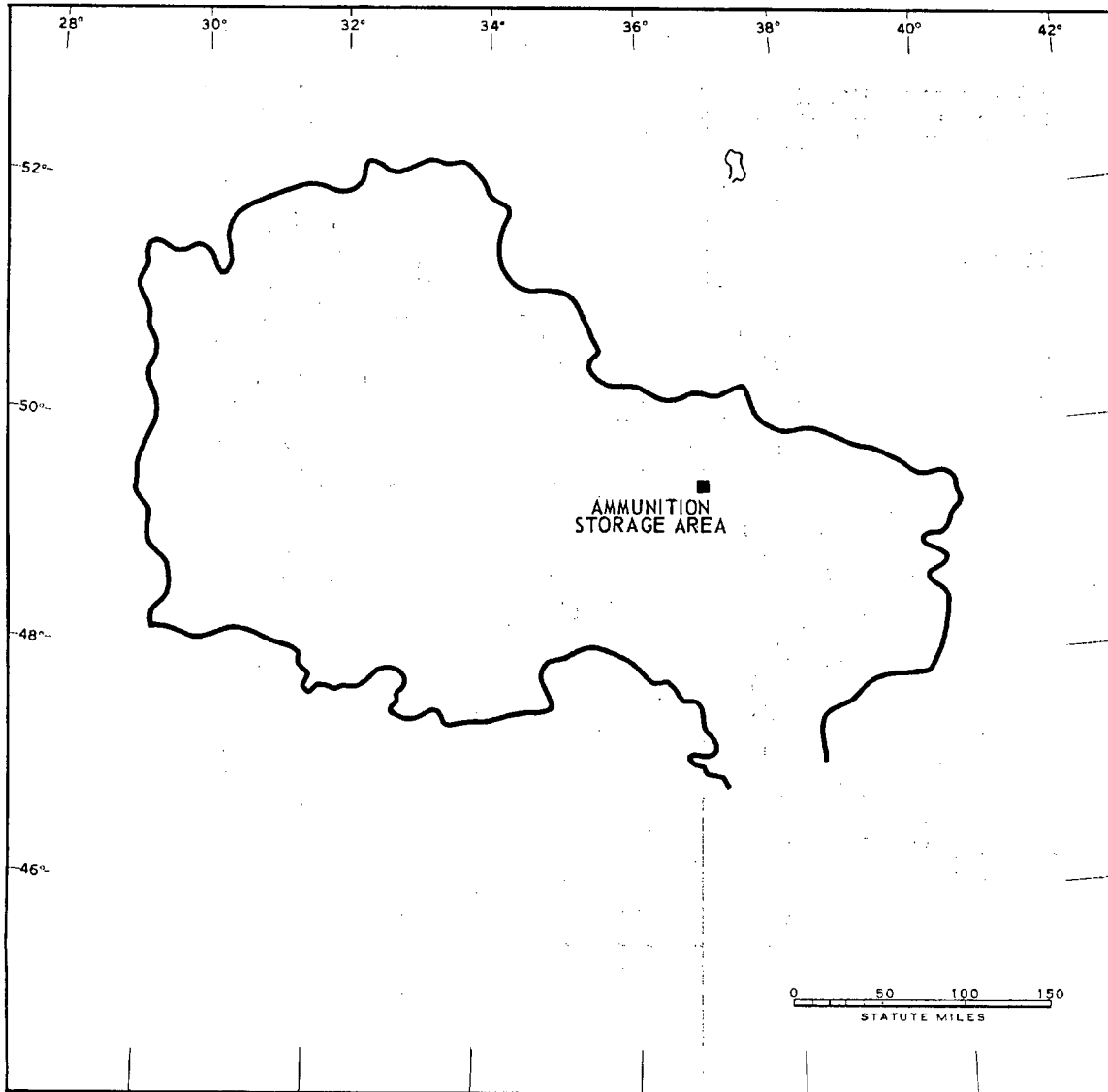


FIGURE 1. LOCATION OF AMMUNITION STORAGE AREA.

NPIC J-4667 (11/64)

Handle Via
TALENT-KEYHOLE
Control System Only

Handle Via
TALENT-KEYHOLE
Control System Only

TCS-8463/64
NPIC/R-914/64




FIGURE 2. AMMUNITION STORAGE AREA, CHUGUYEV, USSR, AUGUST 1964.

NPIC J-4608 (11/64)

Handle Via
TALENT-KEYHOLE
Control System Only

SUMMARY

An Ammunition Storage Area is located 5 kilometers (km) south of Chuguyev on the west side of the Chuguyev-Kupyansk Rail Line (Figure 1).

The installation covers approximately 280 acres and is comprised of a secured ammunition storage area containing 25 ammunition storage buildings and two support buildings; and an adjacent support area containing 15 buildings prob-

ably utilized for administration, personnel billeting, and miscellaneous support. The ammunition storage area is surrounded by a wide firebreak between a double fence.

The area is covered by 1960 TALENT photography and 5 KEYHOLE missions between April 1962 and August 1964. No changes in facilities were observed during this period. The installation appeared active on all coverage.

DESCRIPTION OF INSTALLATION

Railroad Service

A spur from the Chuguyev-Kupyansk rail line serves the installation.

Road Service

The installation is served by a secondary road which connects with the Chuguyev-Kupyansk Highway.

Ammunition Storage Area

Area F contains 25 ammunition storage and 2

support buildings. The area is double secured with a firebreak between the fences. Buildings are widely scattered in rolling terrain. The support buildings probably have a security function.

Other Buildings and Facilities

Area H contains 15 buildings probably utilized for administration, personnel billeting and miscellaneous support. This is a support area for the ammunition storage area.

Handle Via
TALENT-KEYHOLE
Control System Only

TCS-8463/64
NPIC/R-914/64

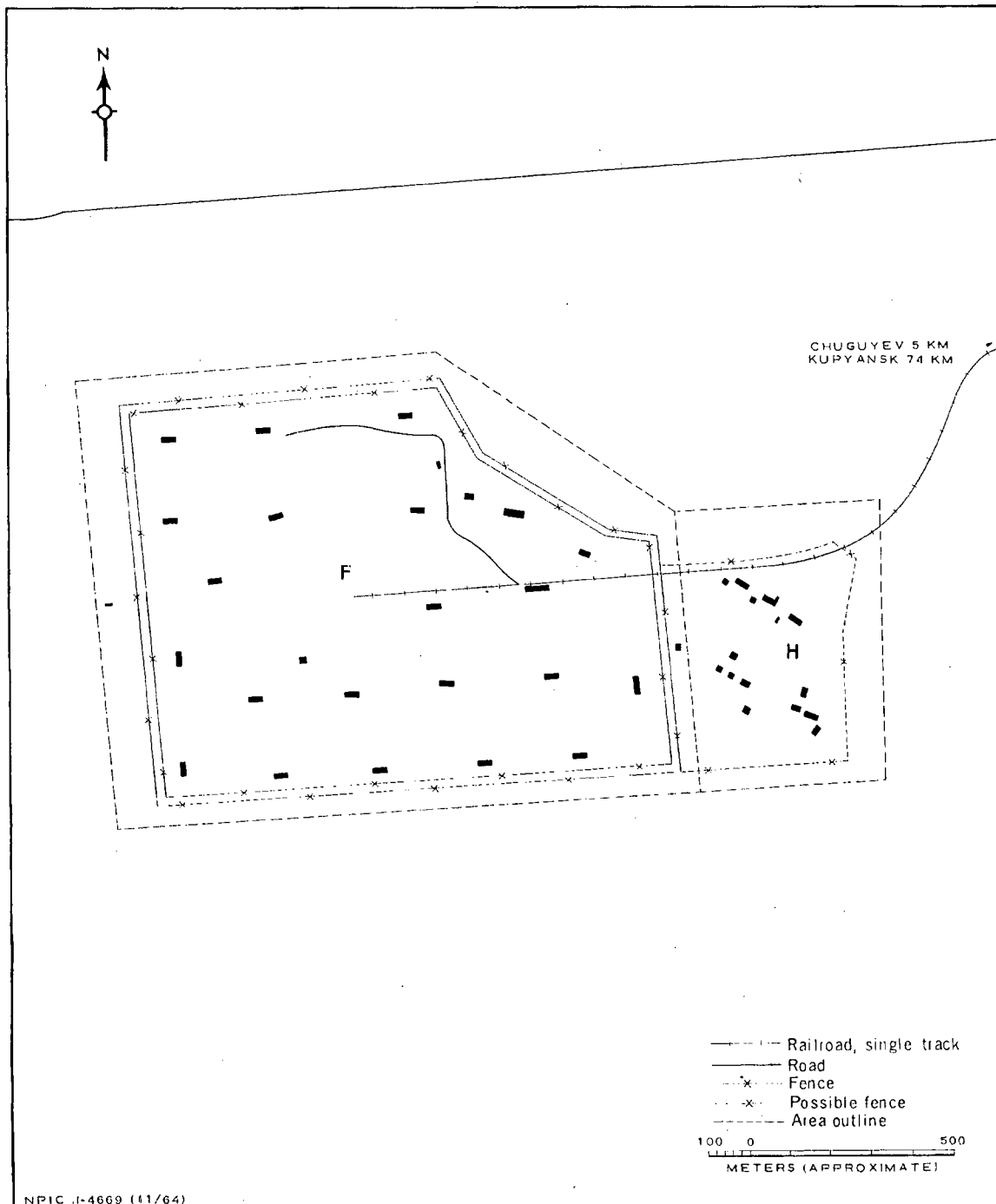


FIGURE 3. AMMUNITION STORAGE AREA. Sketch compiled from [redacted] August 1964.

Handle Via
TALENT-KEYHOLE
Control System Only


~~TOP SECRET CHESS RUFF~~

Handle Via
TALENT-KEYHOLE
Control System Only

TCS-8463/64
NPIC/R-914/64

REFERENCES

PHOTOGRAPHY



MAPS OR CHARTS

US Air Target Chart, Series 200, Sheet 0234-12HIL, 3d ed, Jan 64 (SECRET)

REQUIREMENT

C-RR4-81,614 (partial answer)

NPIC PROJECT

N-799/64

~~TOP SECRET CHESS RUFF~~

Handle Via
TALENT-KEYHOLE
Control System Only

~~TOP SECRET~~

~~TOP SECRET~~