

HR70-14

~~TOP SECRET~~

NPIC/R-916/64

November 1964

TCS-8465/64

Copy **108**

6 Pages

APPROVED FOR RELEASE -
HISTORICAL COLLECTION
DIVISION-HR70-14 DATE:
05-31-2012



PHOTOGRAPHIC INTERPRETATION REPORT

SOVIET MILITARY ORDER OF BATTLE KIYEV MD



CIA



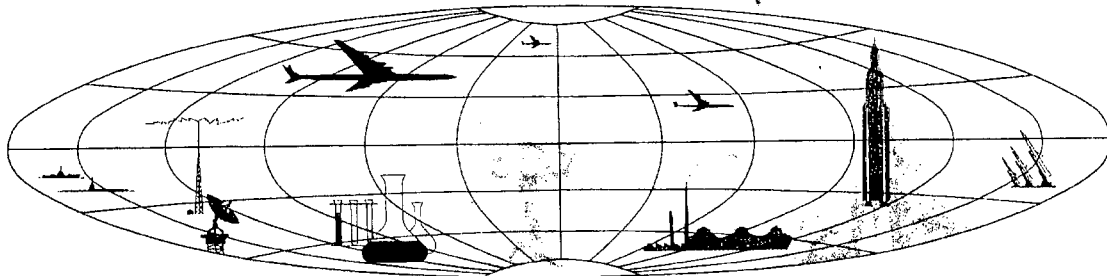
DIA

Handle Via **TALENT - KEYHOLE** Control Only

WARNING

This document contains classified information affecting the national security of the United States within the meaning of the espionage laws U. S. Code Title 18, Sections 793 and 794. The law prohibits its transmission or the revelation of its contents in any manner to an unauthorized person, as well as its use in any manner prejudicial to the safety or interest of the United States or for the benefit of any foreign government to the detriment of the United States. It is to be seen only by personnel especially indoctrinated and authorized to receive TALENT-KEYHOLE information. Its security must be maintained in accordance with KEYHOLE and TALENT regulations.

NATIONAL PHOTOGRAPHIC INTERPRETATION CENTER



~~TOP SECRET~~

GROUP 1
Excluded from automatic
downgrading and declassification

~~TOP SECRET RUFF~~

Handle Via
TALENT-KEYHOLE
Control System Only

TCS-8465/64
NPIC/R-916/64

PREFACE

This report is one in a series on Soviet Ground Force and logistic installations being prepared for a DIA/CIA Panel. The series is being coordinated, published and disseminated by NPIC. The photographic analysis is being performed by the NPIC Photographic Analysis Group, the CIA Photographic Intelligence Division (NPIC), and the Production Center 1P1c (DIA). The photographic analysis for this particular report was performed by the NPIC Photographic Analysis Group.

In the interest of uniformity, the titles and letter designators for the facilities observed at these installations are identical with those appearing in the project requirement. When a specific facility is not observed both its title and letter designator are omitted in the report.

Titles and letter designators for the various facilities are as follows: (A) railroad service, (B) road service, (C) landing strips, (D) administrative and troop housing areas, (E) storage areas, (F) ammunition storage areas, (G) POL storage areas, (H) other buildings and facilities, (J) equipment storage/maintenance areas, (K) athletic fields, (L) small arms firing ranges, (M) driver training areas, (N) tank/assault gun firing ranges, (P) flat trajectory firing ranges, (Q) artillery emplacements (batteries), (R) infantry or combined arms field training area or courses, (S) special training facilities, (T) unidentified facilities or tracking activity.

- 1 -

~~TOP SECRET RUFF~~

Handle Via
TALENT-KEYHOLE
Control System Only

Handle Via
TALENT-KEYHOLE
Control System Only

TCS-8465/64
NPIC/R-916/64

MILITARY BARRACKS AREA
(48-46N 030-12E)
UMAN, CHERKASSKAYA OBLAST, USSR
KIYEV MD

BE No:

AL No: 2



COMOR No:

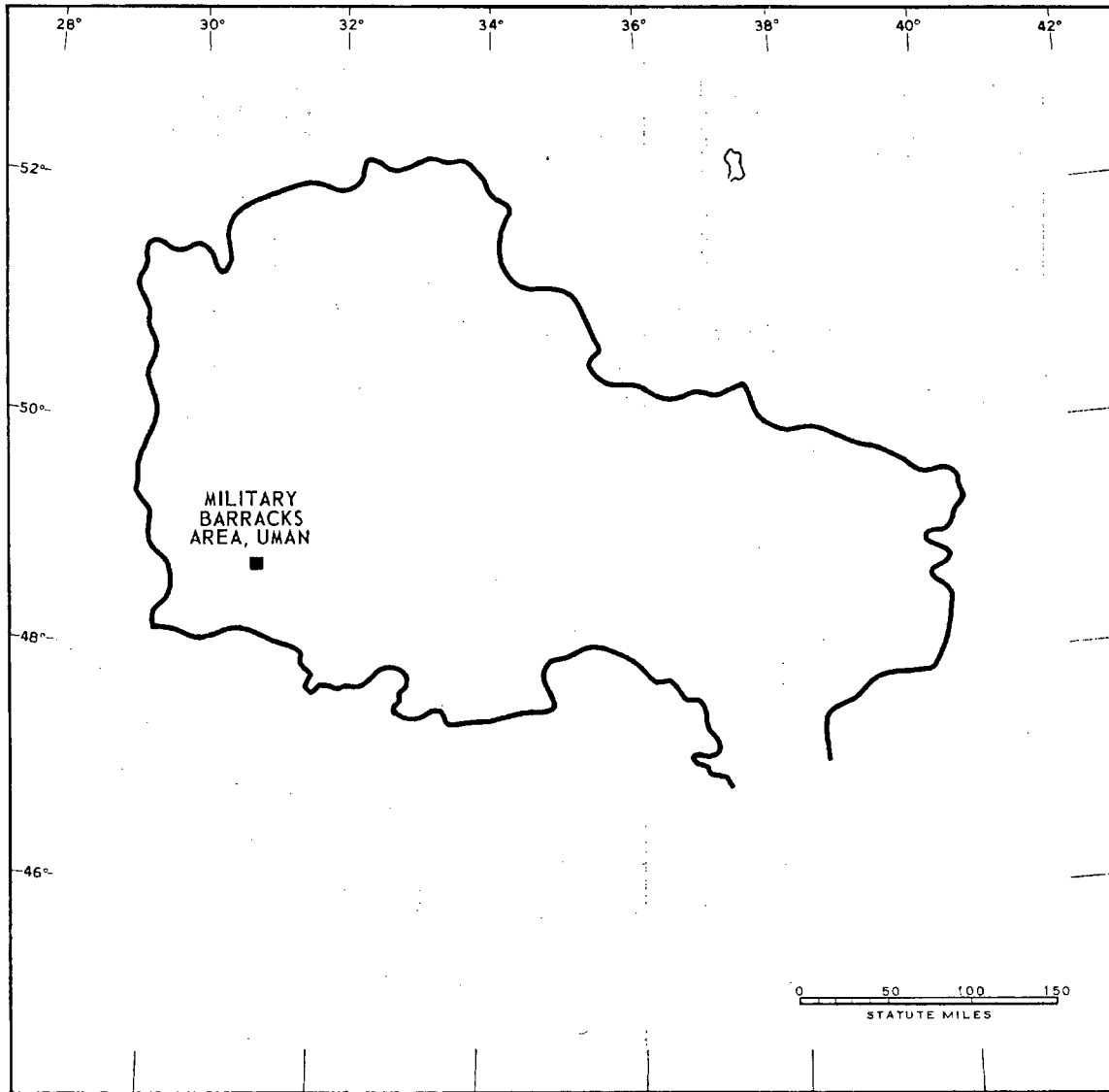


FIGURE 1. LOCATION OF MILITARY BARRACKS AREA.

NPIC J-4792 (11/64)

Handle Via
TALENT-KEYHOLE
Control System Only




FIGURE 2. MILITARY BARRACKS AREA, UMAN, USSR, DECEMBER 1963.

NPIC J-4764 (11/64)

SUMMARY

A walled military barracks area is located on the northern edge of Uman immediately south of Uman Airfield (Figure 1).

The barracks area covers approximately 85 acres and contains 1 administration building, 4 barracks, 7 storage buildings, 3 vehicle storage and maintenance buildings, a probable gymnasium, an athletic field, 1 support building, a small-arms firing range and a wheeled-vehicle driver-training course (Figures 2 and 3). The proximity of the barracks area to the

airfield and the direct road connection between the airfield and barracks area indicate a possible association.

This installation was covered by 5 KEYHOLE missions from June 1962 to August 1964. During this time, the construction of 1 new storage building and the addition of 4 figure-8 driver-training courses to the original course were the only changes noted. The area appears to be active year-round.

DESCRIPTION OF INSTALLATION

Road Service

The area is served by all-weather road between Uman Airfield and Uman.

Aircraft Landing Strip

Uman Airfield is immediately north.

Administrative and Troop Housing Area

Area D contains a T - shaped administration building and 4 large probable multistory barracks.

General Storage Areas

Area E1 contains 4 storage buildings. The building in the northwest corner of the area was under construction on June 1963 coverage and completed by June 1964.

Area E2 contains 3 storage buildings.

Other Buildings and Facilities

Area H contains a probable gymnasium.

Equipment Storage/Maintenance Area

Area J contains 3 vehicle maintenance/storage buildings, one 225 feet by 75 feet, one 210 feet by 60 feet, and one 135 feet by 60 feet.

Athletic Field

Area K contains an athletic field and associated support building.

Small-Arms Firing Range

Area L is a 400- by 150-foot small-arms firing range.

Driver-Training Area

Area M is a wheeled-vehicle driver-training area with 4 figure-8 driver-training courses. The figure-8 courses were first observed on June 1962 coverage.

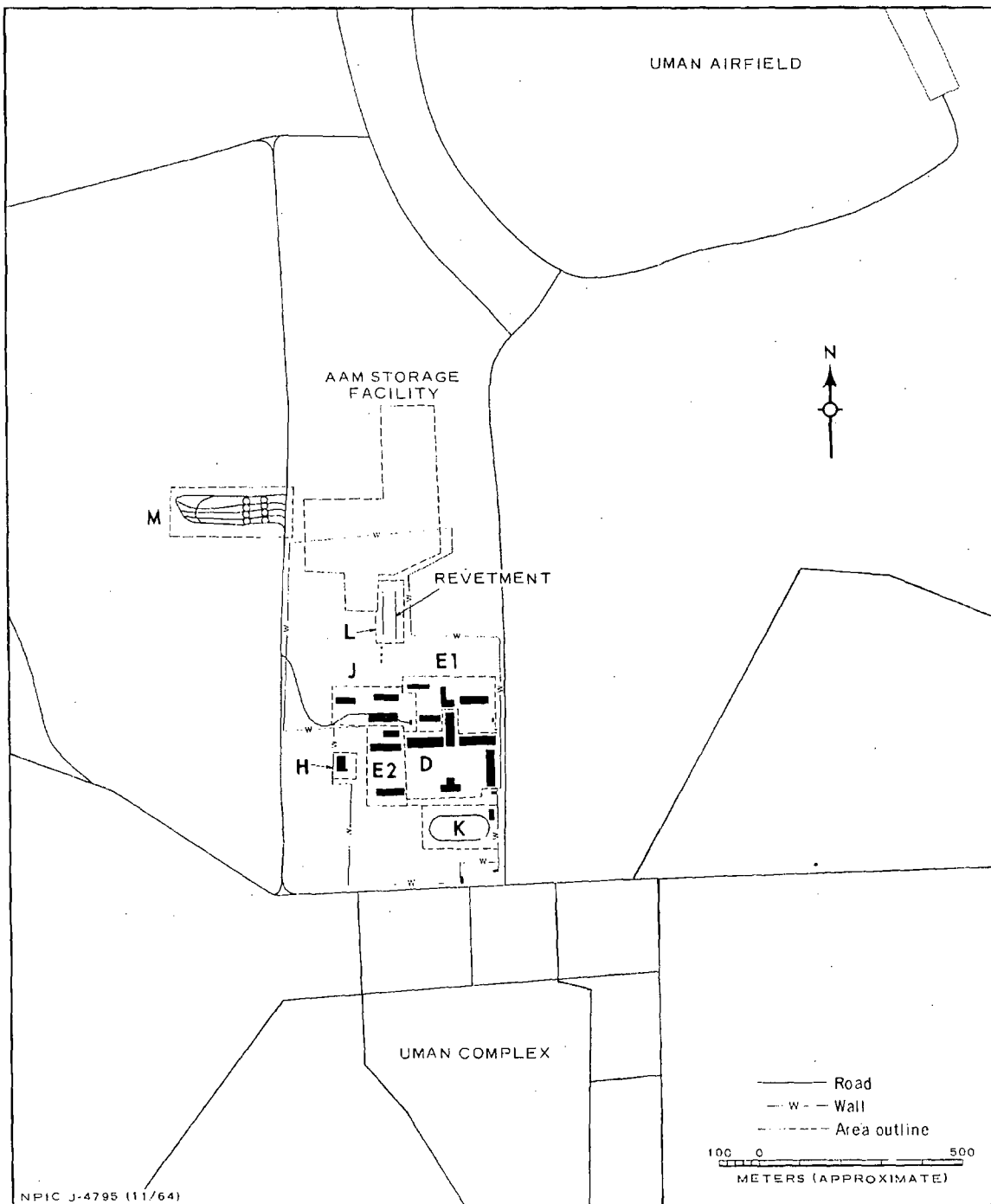


FIGURE 3. MILITARY BARRACKS AREA. Sketch compiled from [redacted] June 1963.


~~TOP SECRET RUFF~~

Handle Via
TALENT-KEYHOLE
Control System Only

TCS-8465/64
NPIC/R-916/64

REFERENCES

PHOTOGRAPHY



MAPS OR CHARTS

US Air Target Chart, Series 200, Sheet 0233-23HL, 2d ed, Aug 62 (SECRET)

REQUIREMENT

C-RR4-81,614 (partial answer)

NPIC PROJECT

N-799/64

- 6 -

~~TOP SECRET RUFF~~

Handle Via
TALENT-KEYHOLE
Control System Only

~~TOP SECRET~~

~~TOP SECRET~~