

HR70-14

~~TOP SECRET~~

NPIC/R-911/64  
November 1964

TCS-8460/64

Copy **108**

6 Pages



PHOTOGRAPHIC INTERPRETATION REPORT

APPROVED FOR RELEASE  
- HISTORICAL  
COLLECTION  
DIVISION-HR70-14 DATE:  
05-31-2012

# SOVIET MILITARY ORDER OF BATTLE KIYEV MD



CIA



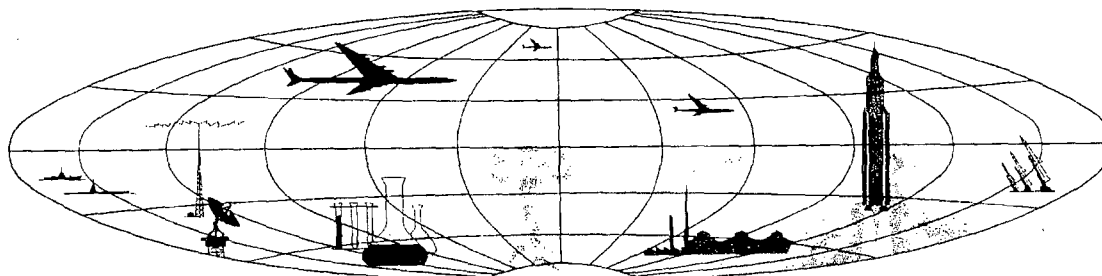
DIA

Handle Via **TALENT - KEYHOLE** Control Only

### WARNING

This document contains classified information affecting the national security of the United States within the meaning of the espionage laws U. S. Code Title 18, Sections 793 and 794. The law prohibits its transmission or the revelation of its contents in any manner to an unauthorized person, as well as its use in any manner prejudicial to the safety or interest of the United States or for the benefit of any foreign government to the detriment of the United States. It is to be seen only by personnel especially indoctrinated and authorized to receive TALENT-KEYHOLE information. Its security must be maintained in accordance with KEYHOLE and TALENT regulations.

NATIONAL PHOTOGRAPHIC INTERPRETATION CENTER



~~TOP SECRET~~

GROUP 1  
Excluded from automatic  
downgrading and declassification

~~TOP SECRET RUFF~~

Handle Via  
TALENT-KEYHOLE  
Control System Only

TCS-8460/64  
NPIC/R-911/64

## PREFACE

This report is one in a series on Soviet Ground Force and logistic installations being prepared for a DIA/CIA Panel. The series is being coordinated, published and disseminated by NPIC. The photographic analysis is being performed by the NPIC Photographic Analysis Group, the CIA Photographic Intelligence Division (NPIC), and the Production Center 1P1c (DIA). The photographic analysis for this particular report was performed by the NPIC Photographic Analysis Group.

In the interest of uniformity, the titles and letter designators for the facilities observed at these installations are identical with those appearing in the project requirement. When a specific facility is not observed both its title and letter designator are omitted in the report.

Titles and letter designators for the various facilities are as follows: (A) railroad service, (B) road service, (C) landing strips, (D) administrative and troop housing areas, (E) storage areas, (F) ammunition storage areas, (G) POL storage areas, (H) other buildings and facilities, (J) equipment storage/maintenance areas, (K) athletic fields, (L) small arms firing ranges, (M) driver training areas, (N) tank/assault gun firing ranges, (P) flat trajectory firing ranges, (Q) artillery emplacements (batteries), (R) infantry or combined arms field training area or courses, (S) special training facilities, (T) unidentified facilities or tracking activity.

- 1 -

~~TOP SECRET RUFF~~

Handle Via  
TALENT-KEYHOLE  
Control System Only

~~TOP SECRET RUFF~~

Handle Via  
TALENT-KEYHOLE  
Control System Only

TCS-8460/64  
NPIC/R-911/64

STORAGE AREA  
(51-00N 031-52E)  
NEZHIN, CHERNIGOVSKAYA OBLAST, USSR  
KIYEV MD

BE No:

AL No:

COMOR No:

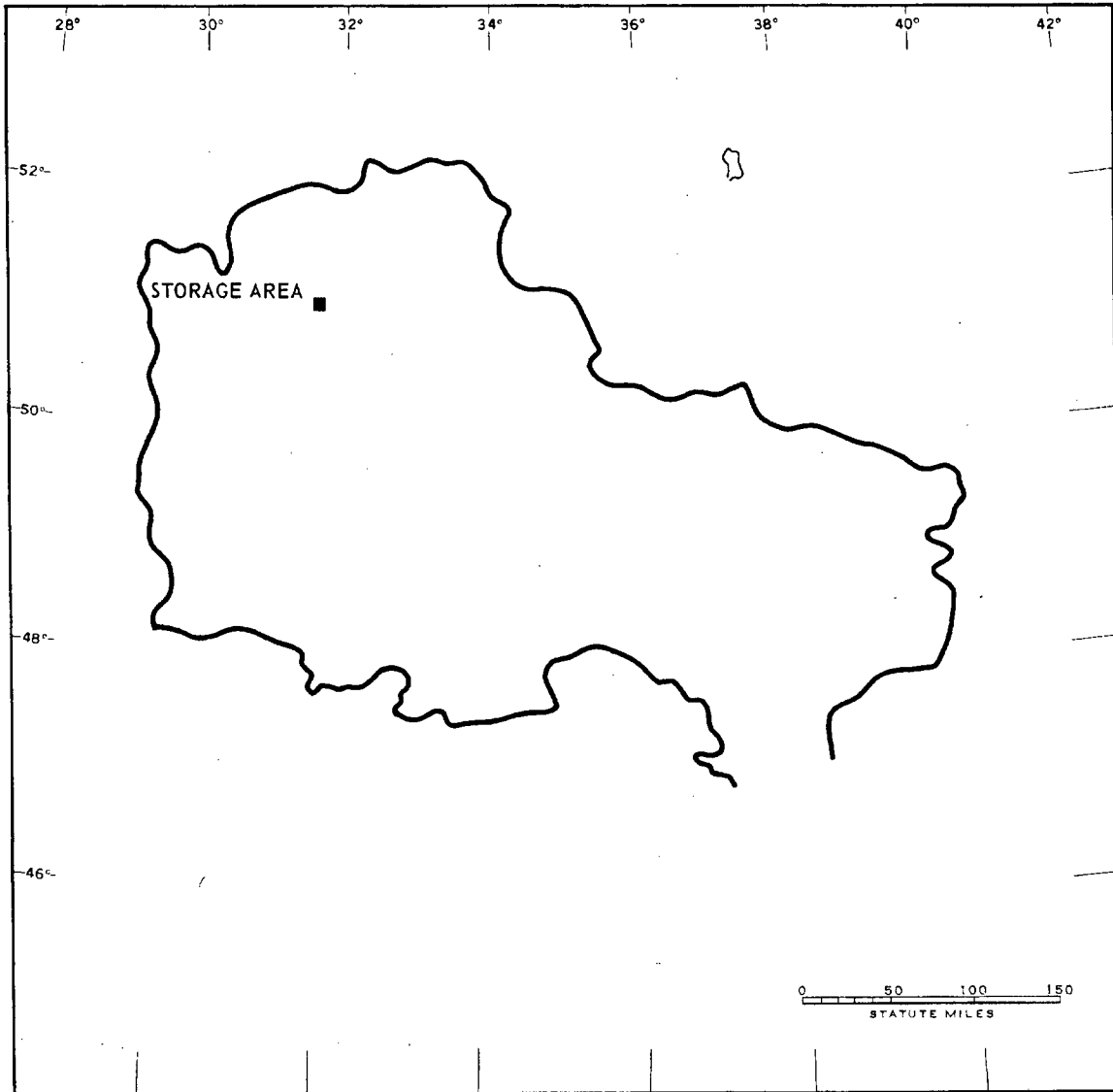


FIGURE 1. LOCATION OF STORAGE AREA.

NPIC J-4888 (11/64)

- 2 -

~~TOP SECRET RUFF~~

Handle Via  
TALENT-KEYHOLE  
Control System Only




FIGURE 2. STORAGE AREA, NEZHIN, USSR, JUNE 1964.

NPIC J-8659 (11/64)

SUMMARY

This rail-served, secured storage area is located 4 kilometers (km) south-southwest of Nezhin on the south side of the Kiyev-Moscow rail line and covers approximately 220 acres (Figure 1). It contains 1 administration building, 2 barracks, 32 general storage buildings, and 15 support buildings (Figures 2 and 3).

The area was covered by 5 KEYHOLE missions between December 1961 and August

1964. Comparative analysis revealed the same general level of usage during this period, with reduced activity during the winter months. Since December 1961 one older storage building has been razed, construction of a replacement building has begun, and 1 storage building, 2 support buildings, and a wing to another storage building have been built.

DESCRIPTION OF INSTALLATION

Railroad Service

A spur from the Kiyev-Moscow rail line extends into the installation.

Road Service

An all-weather road connects the installation to Nezhin.

Administrative and Troop Housing Area

Area D contains one 2-story administration building, two 3-story barracks, 1 general storage

building, 4 general support buildings, and 1 water tower.

Track activity throughout the area indicates all buildings are occupied.

General Storage Area

Area E contains 31 general storage buildings and 11 general support buildings.

Since December 1961, 1 storage building has been razed, construction of its replacement has begun, and 1 storage and 2 support buildings have been added.

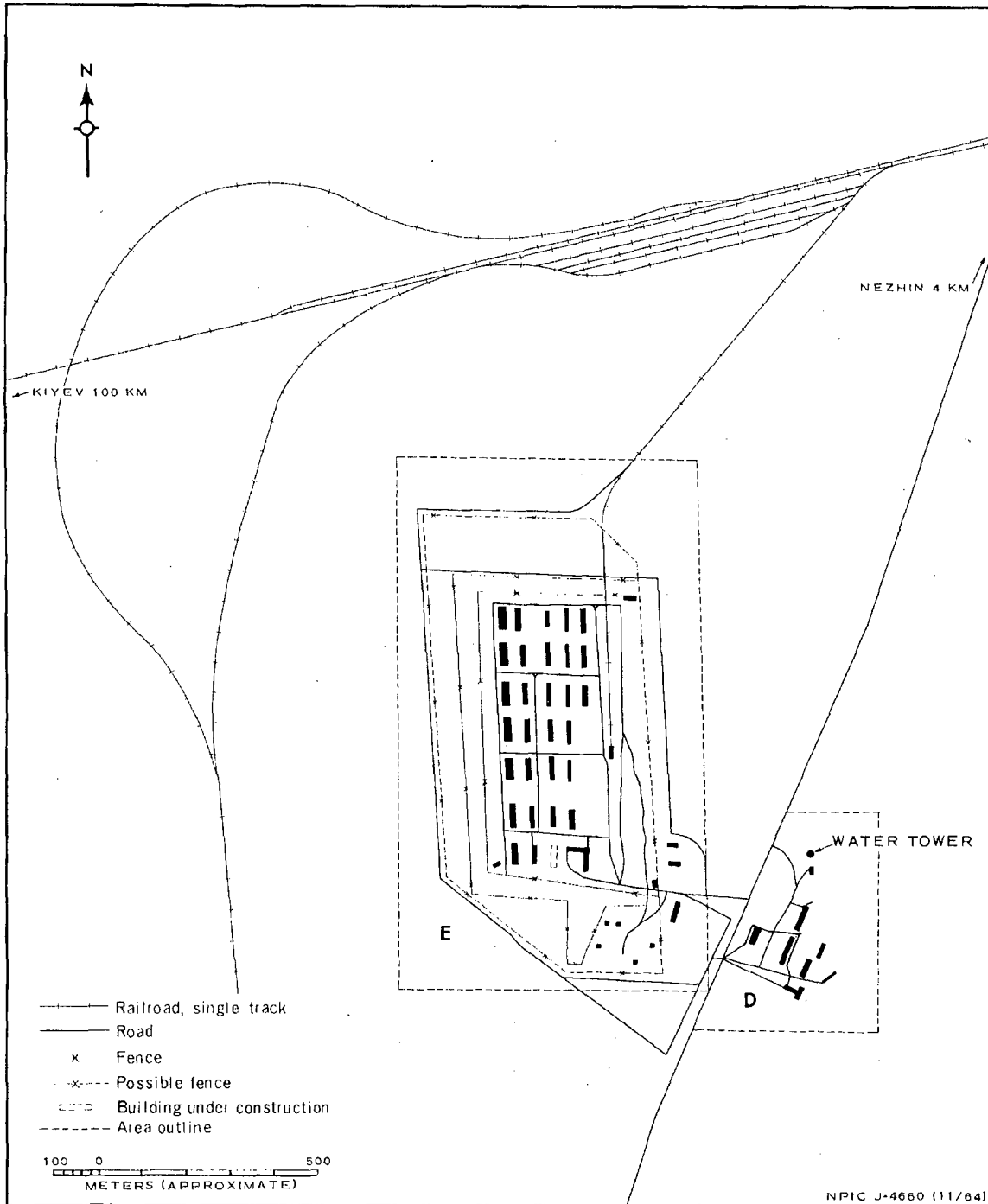


FIGURE 3. STORAGE AREA, NEZHIN, USSR. Sketch compiled from [ ] June 1964.


~~TOP SECRET RUFF~~

Handle Via  
TALENT-KEYHOLE  
Control System Only

TCS-8460/64  
NPIC/R-911/64

REFERENCES

PHOTOGRAPHY



MAPS OR CHARTS

US Air Target Chart, Series 200, Sheet 0233-9HL, 3d ed, May 62 (SECRET)

US Air Target Mosaic, Series 50, Sheet 0233-9/5-ZMA, 1st ed, Mar 58 (SECRET)

REQUIREMENT

C-RR4-81,614 (partial answer)

NPIC PROJECT

N-799/64

- 6 -

~~TOP SECRET RUFF~~

Handle Via  
TALENT-KEYHOLE  
Control System Only

~~TOP SECRET~~

~~TOP SECRET~~