

HR70-14

~~TOP SECRET~~

NPIC/R-903/64

November 1964

TCS-8447/64

Copy 108

6 Pages

APPROVED FOR RELEASE -  
HISTORICAL COLLECTION  
DIVISION-HR70-14 DATE:  
05-31-2012



PHOTOGRAPHIC INTERPRETATION REPORT

# SOVIET MILITARY ORDER OF BATTLE KIYEV MD



CIA



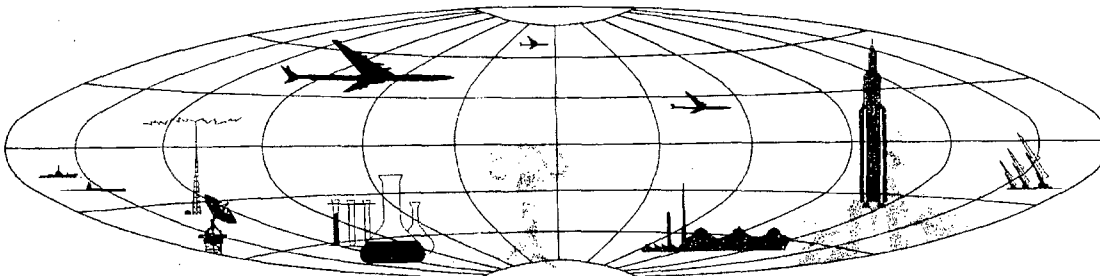
DIA

Handle Via **TALENT - KEYHOLE** Control Only

WARNING

This document contains classified information affecting the national security of the United States within the meaning of the espionage laws U. S. Code Title 18, Sections 793 and 794. The law prohibits its transmission or the revelation of its contents in any manner to an unauthorized person, as well as its use in any manner prejudicial to the safety or interest of the United States or for the benefit of any foreign government to the detriment of the United States. It is to be seen only by personnel especially indoctrinated and authorized to receive TALENT-KEYHOLE information. Its security must be maintained in accordance with KEYHOLE and TALENT regulations.

NATIONAL PHOTOGRAPHIC INTERPRETATION CENTER



~~TOP SECRET~~

GROUP 1  
Excluded from automatic  
downgrading and declassification

~~TOP SECRET RUFF~~

Handle Via  
TALENT-KEYHOLE  
Control System Only

TCS-8447/64  
NPIC/R-903/64

## PREFACE

This report is one in a series on Soviet Ground Force and logistic installations being prepared for a DIA/CIA Panel. The series is being coordinated, published and disseminated by NPIC. The photographic analysis is being performed by the NPIC Photographic Analysis Group, the CIA Photographic Intelligence Division (NPIC), and the Production Center IPIC (DIA). The photographic analysis for this particular report was performed by the NPIC Photographic Analysis Group.

In the interest of uniformity, the titles and letter designators for the facilities observed at these installations are identical with those appearing in the project requirement. When a specific facility is not observed both its title and letter designator are omitted in the report.

Titles and letter designators for the various facilities are as follows: (A) railroad service, (B) road service, (C) landing strips, (D) administrative and troop housing areas, (E) storage areas, (F) ammunition storage areas, (G) POL storage areas, (H) other buildings and facilities, (J) equipment storage/maintenance areas, (K) athletic fields, (L) small arms firing ranges, (M) driver training areas, (N) tank/assault gun firing ranges, (P) flat trajectory firing ranges, (Q) artillery emplacements (batteries), (R) infantry or combined arms field training area or courses, (S) special training facilities, (T) unidentified facilities or tracking activity.

- 1 -

~~TOP SECRET RUFF~~

Handle Via  
TALENT-KEYHOLE  
Control System Only

~~TOP SECRET RUFF~~

Handle Via  
TALENT-KEYHOLE  
Control System Only

TCS-8447/64  
NPIC/R-903/64

BELAYA TSERKOV ARMY BARRACKS ARTILLERY

(49-47N 030-07E)

BELAYA TSERKOV, KIYEVSKAYA OBLAST, USSR

KIYEV MD

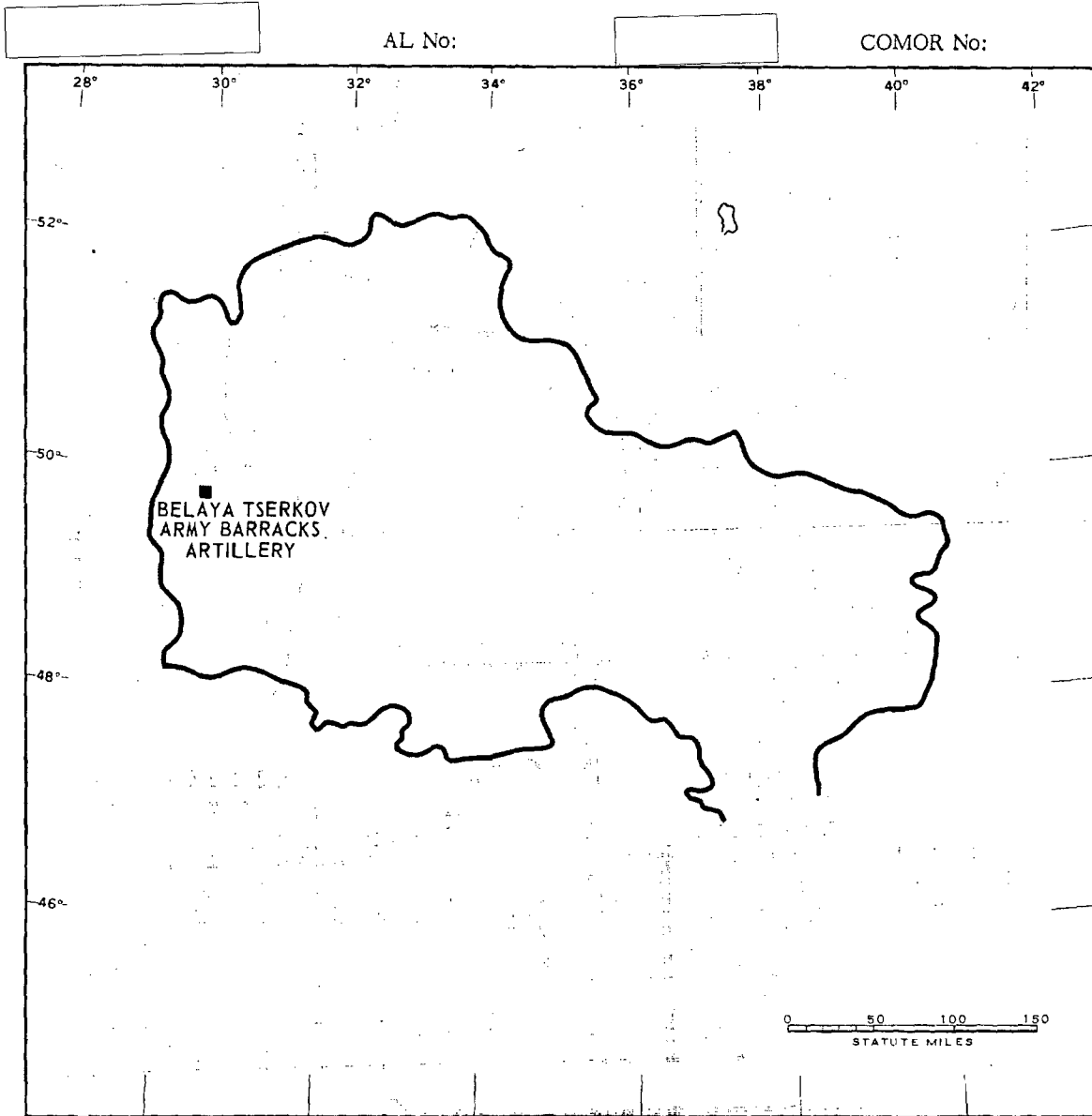


FIGURE 1. LOCATION OF BELAYA TSERKOV ARMY BARRACKS ARTILLERY.

- 2 -

Handle Via  
TALENT-KEYHOLE  
Control System Only

~~TOP SECRET RUFF~~



NPIC J-4891 (10/64)

FIGURE 2. BELAYA TSERKOV ARMY BARRACKS ARTILLERY, BELAYA TSERKOV, USSR, AUGUST 1964.

SUMMARY

Belaya Tserkov Army Barracks Artillery is located in the southeastern section of Belaya Tserkov (Figure 1).

This installation covers approximately 75 acres and contains one administration building, 5 barracks, 17 storage buildings, 20 support buildings, three vehicle maintenance buildings, a vehicle park, an athletic field, and a figure-8

wheeled-vehicle driver-training course (Figures 2 and 3).

The area was covered by 9 KEYHOLE missions between June 1961 and August 1964. Comparative analysis revealed a high level of activity throughout this period. The only significant change was the removal of one storage building between December 1963 and June 1964.

DESCRIPTION OF INSTALLATION

Railroad Service

There is no direct rail service to the area although the Fastov-Olshanitsa rail line is located 0.6 km north of the installation.

Road Service

An all-weather road provides access to Belaya Tserkov.

Administrative and Troop Housing Areas

Area D1 contains 2 barracks and one support building.

Area D2 contains one administration building, 3 barracks, one storage building, and 8 support buildings.

General Storage Areas

Area E1 contains 2 storage buildings and 6 support buildings.

Area E2 contains 14 storage buildings and 4 support buildings. A storage building was removed from this area between December 1963 and June 1964 coverage.

Area E3 is an open storage area with materiel in orderly rows.

Equipment Storage/Maintenance Areas

Area J1 contains two separately secured vehicle maintenance buildings, one, 310 by 70 feet, the other, 310 by 60 feet. Trackage was observed throughout the area.

Area J2 contains one 290- by 70-foot vehicle maintenance building.

Area J3 contains a 560- by 115-foot vehicle park. Two rows of vehicles were observed in this area on June 1964 coverage.

Athletic Field

Area K is an athletic field with a row of bleachers and one support building on the west side.

Driver-Training Area

Area M is a figure-8 wheeled-vehicle driver-training course.

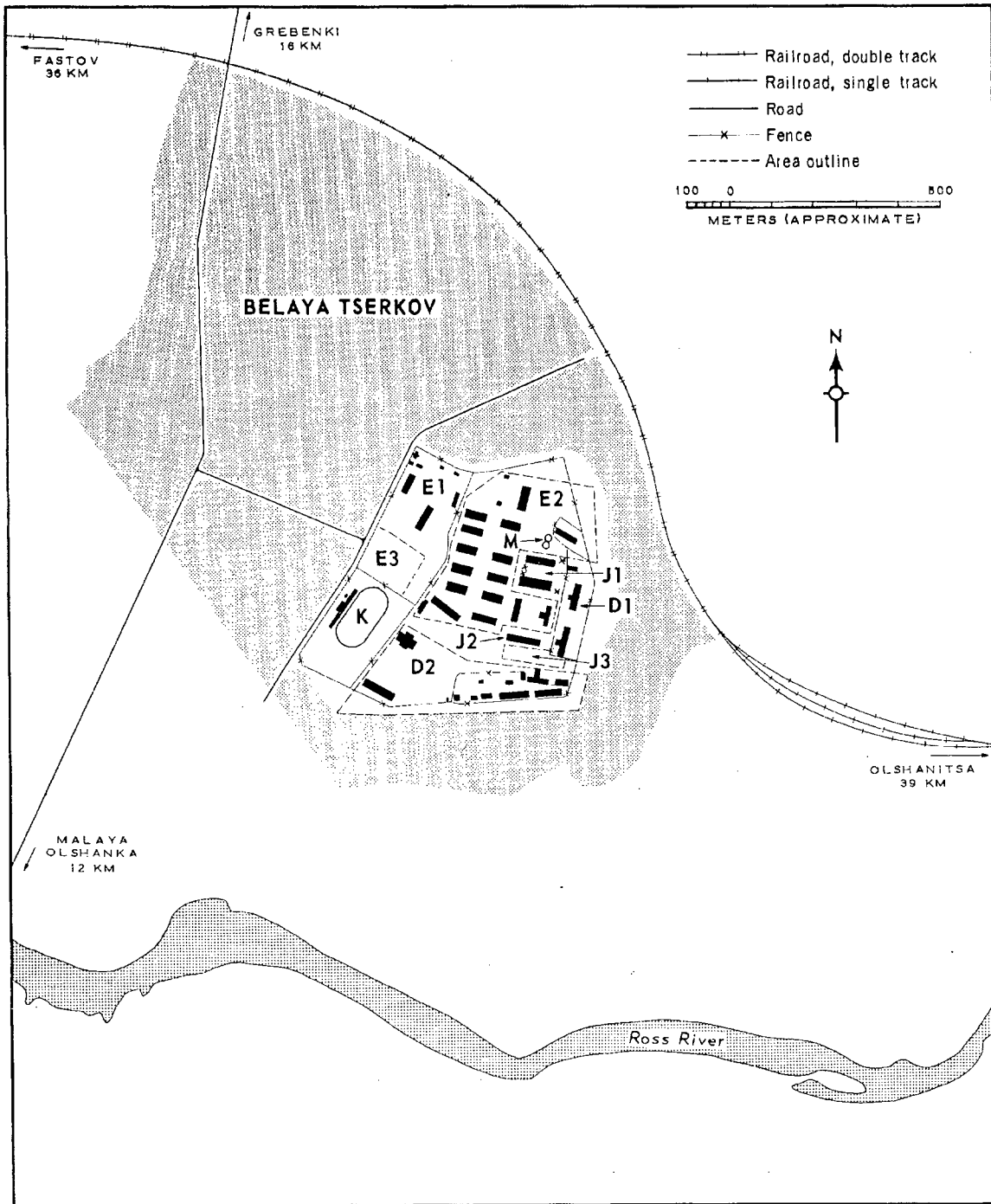


FIGURE 3. BELAYA TSERKOV ARMY BARRACKS ARTILLERY. Sketch compiled from NPIC J-4592 (10/64) June 1964.


~~TOP SECRET RUFF~~

Handle Via  
TALENT-KEYHOLE  
Control System Only

TCS-8447/64  
NPIC/R-903/64

REFERENCES

PHOTOGRAPHY



MAPS OR CHARTS

US Air Target Chart, Series 200, Sheet 0233-13HL, 3d ed, May 62 (SECRET)

REQUIREMENT

C-RR4-81,614 (partial answer)

NPIC PROJECT

N-799/64

- 6 -

~~TOP SECRET RUFF~~

Handle Via  
TALENT-KEYHOLE  
Control System Only