

HR70-14

NPIC/R-917/64

November 1964

~~TOP SECRET~~

TCS-8466/64

Copy 108

6 Pages



PHOTOGRAPHIC INTERPRETATION REPORT

APPROVED FOR RELEASE -
HISTORICAL COLLECTION
DIVISION-HR70-14 DATE:
05-31-2012

SOVIET MILITARY ORDER OF BATTLE KIYEV MD



CIA



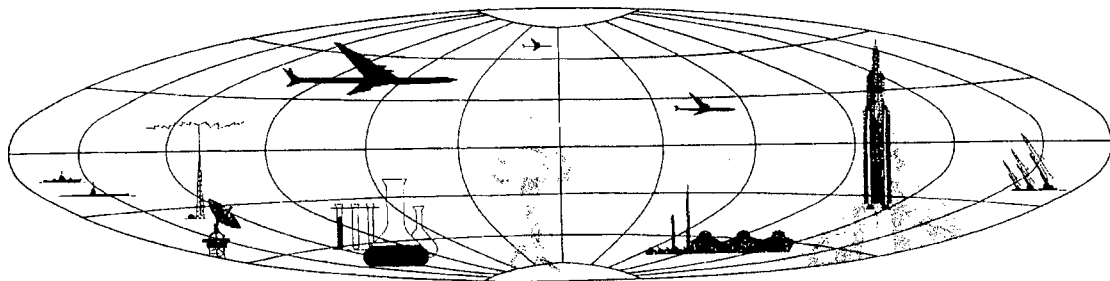
DIA

Handle Via **TALENT - KEYHOLE** Control Only

WARNING

This document contains classified information affecting the national security of the United States within the meaning of the espionage laws U. S. Code Title 18, Sections 793 and 794. The law prohibits its transmission or the revelation of its contents in any manner to an unauthorized person, as well as its use in any manner prejudicial to the safety or interest of the United States or for the benefit of any foreign government to the detriment of the United States. It is to be seen only by personnel especially indoctrinated and authorized to receive TALENT-KEYHOLE information. Its security must be maintained in accordance with KEYHOLE and TALENT regulations.

NATIONAL PHOTOGRAPHIC INTERPRETATION CENTER



~~TOP SECRET~~

GROUP 1
Excluded from automatic
downgrading and declassification

~~TOP SECRET RUFF~~

TCS-8466/64
NPIC/R-917/64

PREFACE

This report is one in a series on Soviet Ground Force and logistic installations being prepared for a DIA/CIA Panel. The series is being coordinated, published and disseminated by NPIC. The photographic analysis is being performed by the NPIC Photographic Analysis Group, the CIA Photographic Intelligence Division (NPIC), and the Production Center 1P1c (DIA). The photographic analysis for this particular report was performed by the NPIC Photographic Analysis Group.

In the interest of uniformity, the titles and letter designators for the facilities observed at these installations are identical with those appearing in the project requirement. When a specific facility is not observed both its title and letter designator are omitted in the report.

Titles and letter designators for the various facilities are as follows: (A) railroad service, (B) road service, (C) landing strips, (D) administrative and troop housing areas, (E) storage areas, (F) ammunition storage areas, (G) POL storage areas, (H) other buildings and facilities, (J) equipment storage/maintenance areas, (K) athletic fields, (L) small arms firing ranges, (M) driver training areas, (N) tank/assault gun firing ranges, (P) flat trajectory firing ranges, (Q) artillery emplacements (batteries), (R) infantry or combined arms field training area or courses, (S) special training facilities, (T) unidentified facilities or tracking activity.

~~TOP SECRET RUFF~~

Handle Via
TALENT-KEYHOLE
Control System Only

TCS-8466/64
NPIC/R-917/64

LUBNY ARMY BARRACKS SULA RIVER
(50-01N 033-01E)
LUBNY, POLTAVSKAYA OBLAST, USSR
KIYEV MD

AL No:

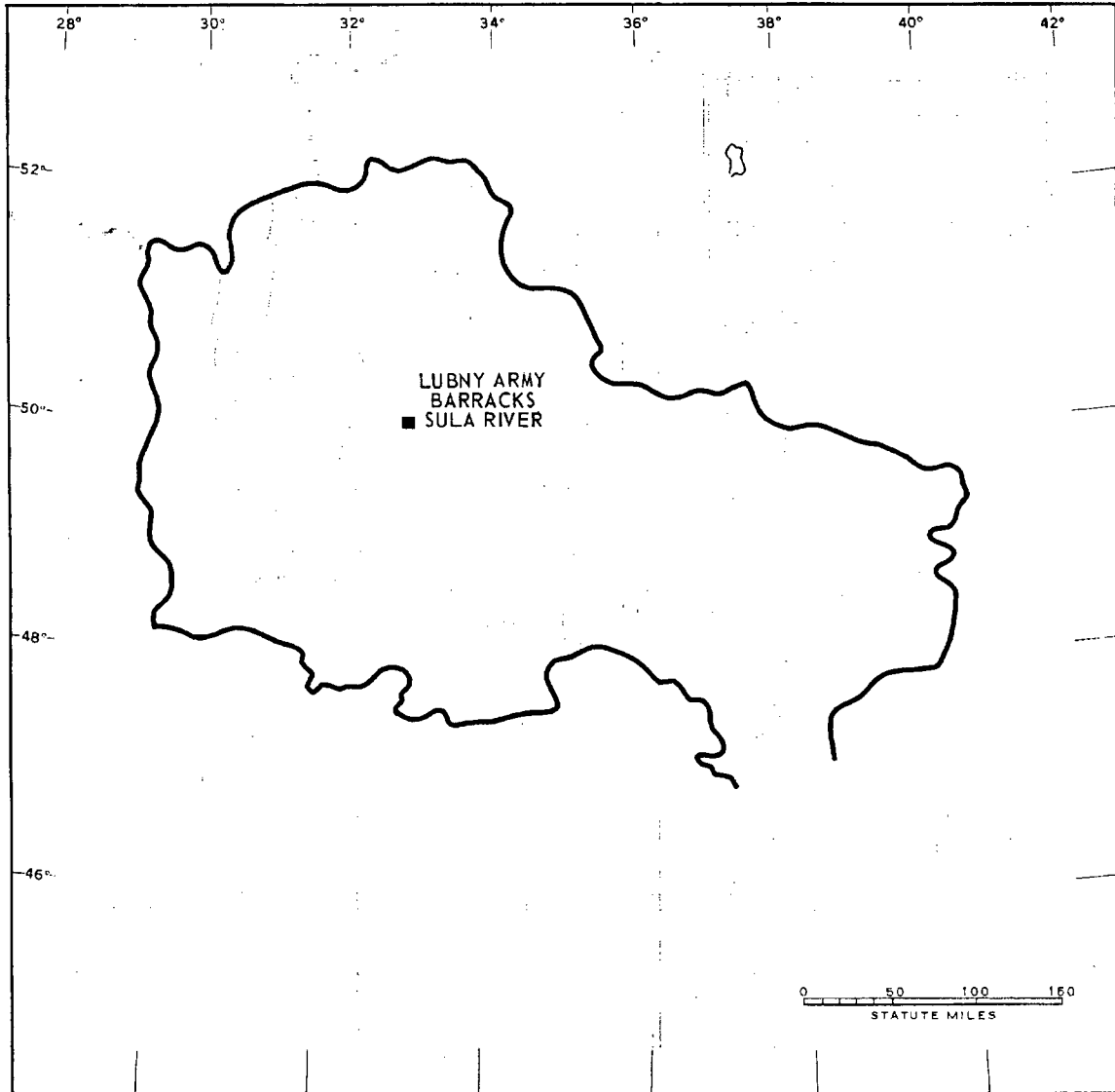


FIGURE 1. LOCATION OF LUBNY ARMY BARRACKS SULA RIVER.

NPIC J-4795 (10/64)

Handle Via
TALENT-KEYHOLE
Control System Only



FIGURE 2. LUBNY ARMY BARRACKS SULA RIVER, LUBNY, USSR, JUNE 1964.

NPIC J-4797 (13/64)

SUMMARY

Lubny Army Barracks Sula River is located on the northeast edge of Lubny, which is on the west bank of the Sula River (Figure 1). Approximately 6 kilometers (km) north of the installation is a military training area (TA-1) probably used by troops housed in the barracks area.

The installation covers approximately 315 acres and contains 3 administration buildings,

14 barracks, 7 quarters, 41 storage buildings, 3 probable ammunition storage buildings, one vehicle shed, one vehicle maintenance building, and 20 support buildings (Figures 2 and 3).

The area was covered by 5 KEYHOLE missions between June 1961 and June 1964. Analysis reveals continued usage during this period. No significant changes in facilities were observed.

DESCRIPTION OF INSTALLATION

Railroad Service

The installation is located 2.8 km from the Lubny railroad yards.

Road Service

All-weather secondary roads provide access to Lubny.

Administrative and Troop Housing Area

Area D contains 3 administration buildings, 14 barracks, 7 quarters, and 16 support buildings. Track activity indicates moderate usage of these buildings.

General Storage Areas

Area E1 contains 31 storage and 3 support buildings.

Area E2 contains 3 storage buildings.

Area E3 contains 7 storage buildings.

Track activity indicates moderate usage of all these areas.

Ammunition Storage Areas

Area F1 contains 2 unrevetted probable ammunition storage buildings.

Area F2 contains 1 revetted probable ammunition storage building.

Track activity indicates moderate usage of Area F1 and very light usage of Area F2.

POL Storage Areas

A rail-served, secured POL storage area containing 12 large semiburied tanks and 3 small vertical tanks is located 4.5 km to the west, on the northwest edge of Lubny.

Equipment Storage/Maintenance Area

Area J contains one 200- by 40-foot vehicle shed, one 130- by 50-foot vehicle maintenance building, and a support building. Track activity indicates light usage of this area.

Athletic Field

Area K is an athletic field. Track activity indicates it is in use.

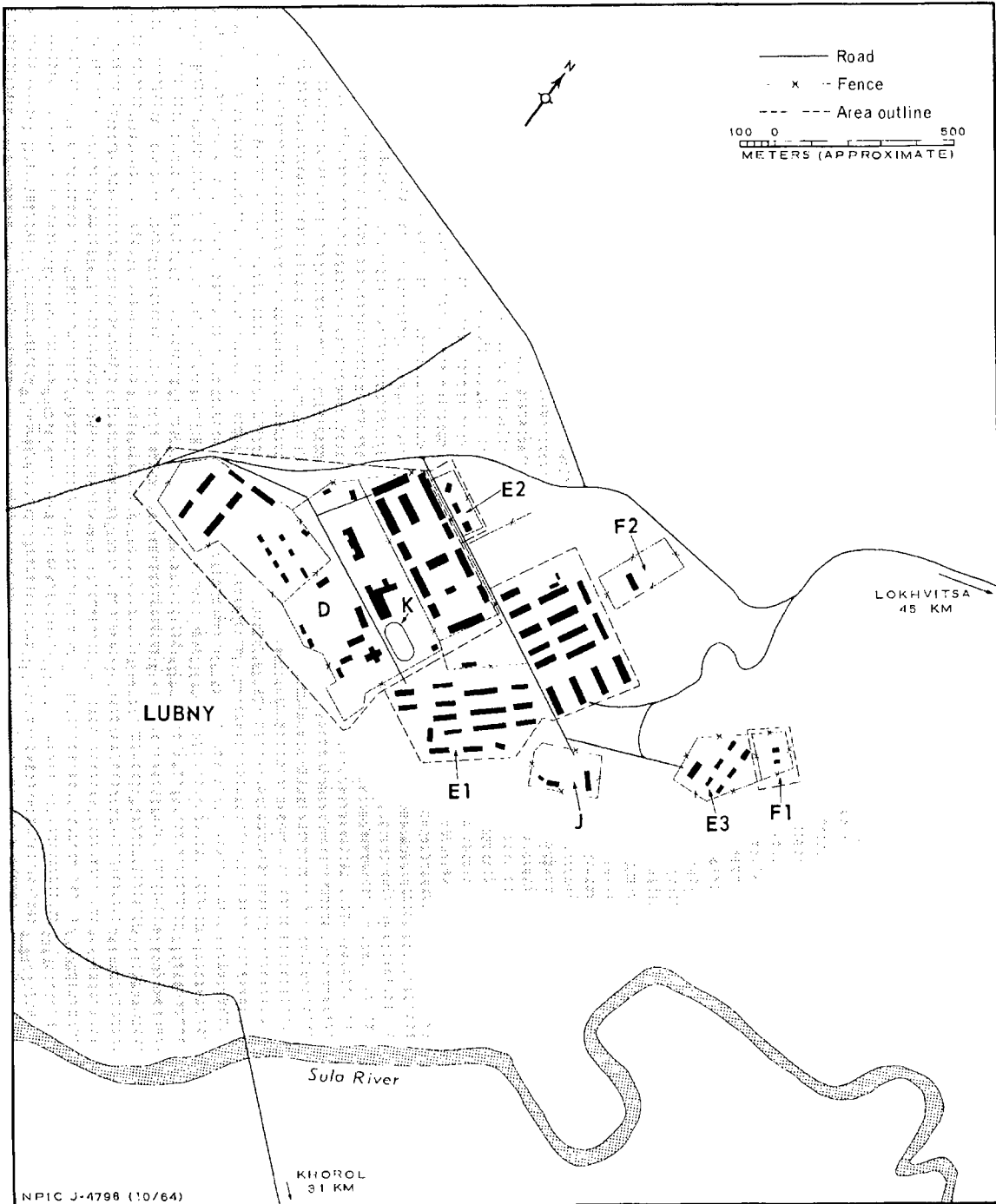



FIGURE 3. LUBNY ARMY BARRACKS SULA RIVER. Sketch compiled from [] December 1963.

Handle Via
TALENT-KEYHOLE
Control System Only

TCS-8466/64
NPIC/R-917/64

REFERENCES

PHOTOGRAPHY



MAPS OR CHARTS

US Air Target Chart, Series 200, Sheet 0233-15HL, 3d ed, Jun 62 (SECRET)

DOCUMENT

ARMY. PIB-TK-14S-63, *Military Installation Kiev MD, Lubny, USSR*, Dec 63 (TOP SECRET RUFF)

REQUIREMENT

C-RR4-81,614 (partial answer)

NPIC PROJECT

N-799/64

Handle Via
TALENT-KEYHOLE
Control System Only

~~TOP SECRET~~

~~TOP SECRET~~