

HR70-14

~~TOP SECRET~~

NPIC/R-985/64

November 1964

TCS-9047/64

Copy 108

6 Pages



PHOTOGRAPHIC INTERPRETATION REPORT

SOVIET MILITARY ORDER OF BATTLE BAL TIC MD

APPROVED FOR RELEASE - HISTORICAL COLLECTION DIVISION
- HR70-14
DATE: 05-10-2012



CIA



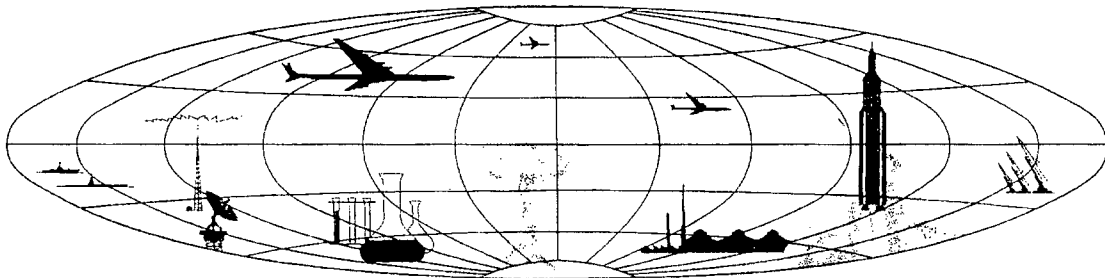
DIA

Handle Via **TALENT - KEYHOLE** Control Only

WARNING

This document contains classified information affecting the national security of the United States within the meaning of the espionage laws U. S. Code Title 18, Sections 793 and 794. The law prohibits its transmission or the revelation of its contents in any manner to an unauthorized person, as well as its use in any manner prejudicial to the safety or interest of the United States or for the benefit of any foreign government to the detriment of the United States. It is to be seen only by personnel especially indoctrinated and authorized to receive TALENT-KEYHOLE information. Its security must be maintained in accordance with KEYHOLE and TALENT regulations.

NATIONAL PHOTOGRAPHIC INTERPRETATION CENTER



~~TOP SECRET~~

GROUP 1
Excluded from automatic
downgrading and declassification

~~TOP SECRET RUFF~~

Handle Via
TALENT-KEYHOLE
Control System Only

TCS-9047/64
NPIC/R-985/64

PREFACE

This report is one in a series on Soviet Ground Force and Logistic installations being prepared for a DIA/CIA Panel. The series is being coordinated, published and disseminated by NPIC. The photographic analysis is being performed by the NPIC Photographic Analysis Group, the CIA Photographic Intelligence Division (NPIC), and the Production Center 1P1c (DIA). The photographic analysis for this particular report was performed by the Production Center 1P1c.

In the interest of uniformity, the titles and letter designators for the facilities observed at these installations are identical with those appearing in the project requirement. When a specific facility is not observed both its title and letter designator are omitted in the report.

Titles and letter designators for the various facilities are as follows: (A) railroad service, (B) road service, (C) landing strips, (D) administrative and troop housing areas, (E) storage areas, (F) ammunition storage areas, (G) POL storage areas, (H) other buildings and facilities, (J) equipment storage/maintenance areas, (K) athletic fields, (L) small arms firing ranges, (M) driver training areas, (N) tank/assault gun firing ranges, (P) flat trajectory firing ranges, (Q) artillery emplacements (batteries), (R) infantry or combined arms field training areas or courses, (S) special training facilities, (T) unidentified facilities or tracking activity.

- 1 -

~~TOP SECRET RUFF~~

Handle Via
TALENT-KEYHOLE
Control System Only

Handle Via
TALENT-KEYHOLE
Control System Only

TCS-9047/64
NPIC/R-985/64

SOVETSK ARMY BARRACKS NEMAN NORTHWEST
(55-03N 021-59E)
NEMAN, LITOVSKAYA SSR, USSR
BALTIC MD

BE No:

AL No:

COMOR No:

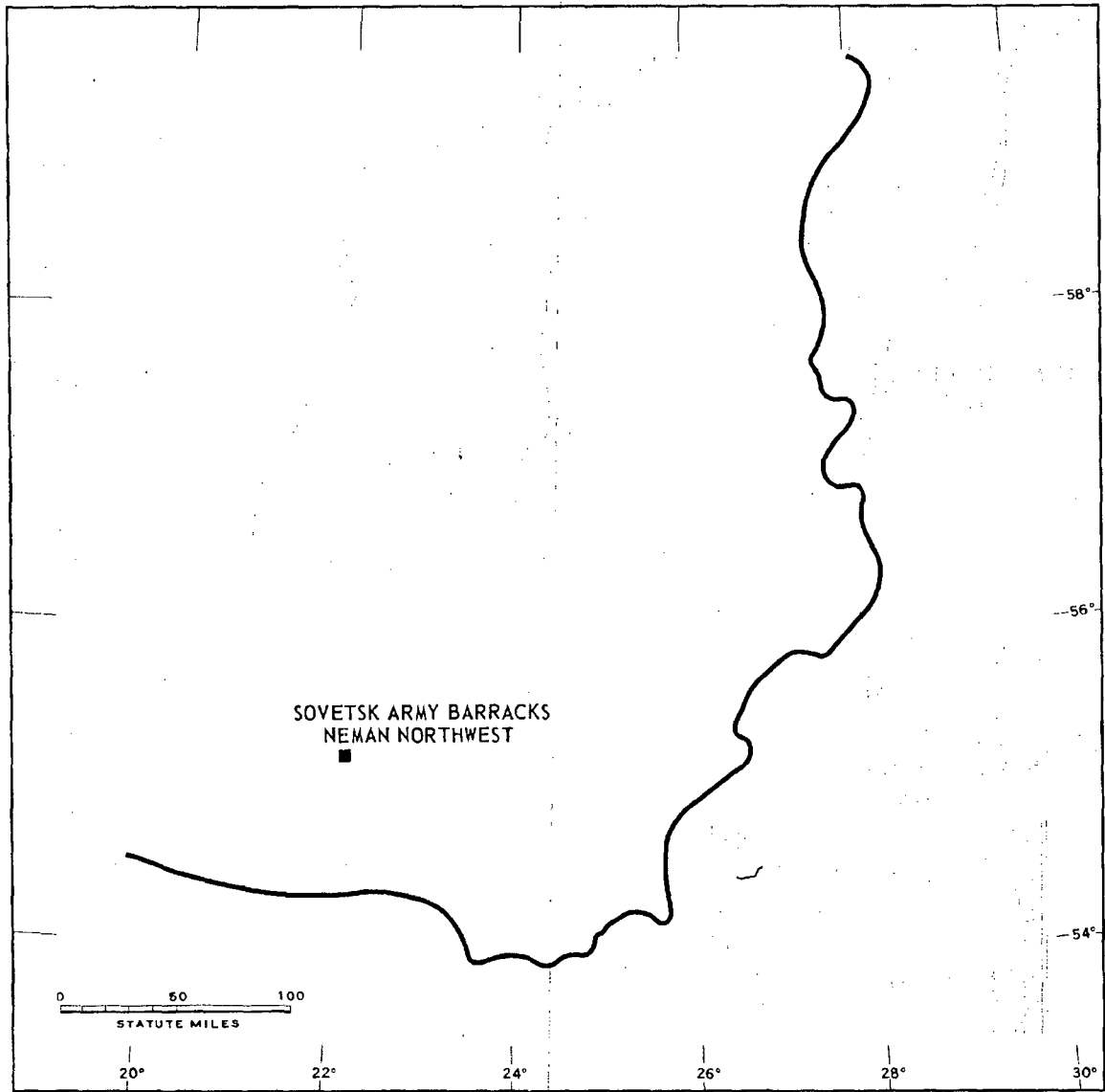


FIGURE 1. LOCATION OF SOVETSK ARMY BARRACKS NEMAN NORTHWEST.

Handle Via
TALENT-KEYHOLE
Control System Only




FIGURE 2. SOVETSK ARMY BARRACKS NEMAN NORTHWEST, USSR, JUNE 1964.

NPIC J-4946 (11/64)

SUMMARY

Sovetsk Army Barracks Neman Northwest is situated immediately north of the main Sovetsk-Neman road, 7.2 kilometers (km) southeast of Sovetsk and 3.7 km northwest of Neman (Figure 1).

The installation covers approximately 110.7 acres and contains 4 multistory administrative

buildings/barracks, 6 single-story barracks, 20 storage buildings, 36 support buildings, and 2 vehicle maintenance/storage buildings (Figures 2 and 3).

The installation is active, but no change has been observed on 3 interpretable KEYHOLE missions between December 1961 and June 1964.

DESCRIPTION OF INSTALLATION

Road Service

A secondary road serving the barracks area connects to a good all-weather road between Neman and Sovetsk.

Administrative and Troop Housing Areas

Area D1 contains 2 multistory administrative buildings/barracks, 4 single-story barracks, 13 storage buildings, and 23 support buildings.

Area D2 contains 2 multistory administra-

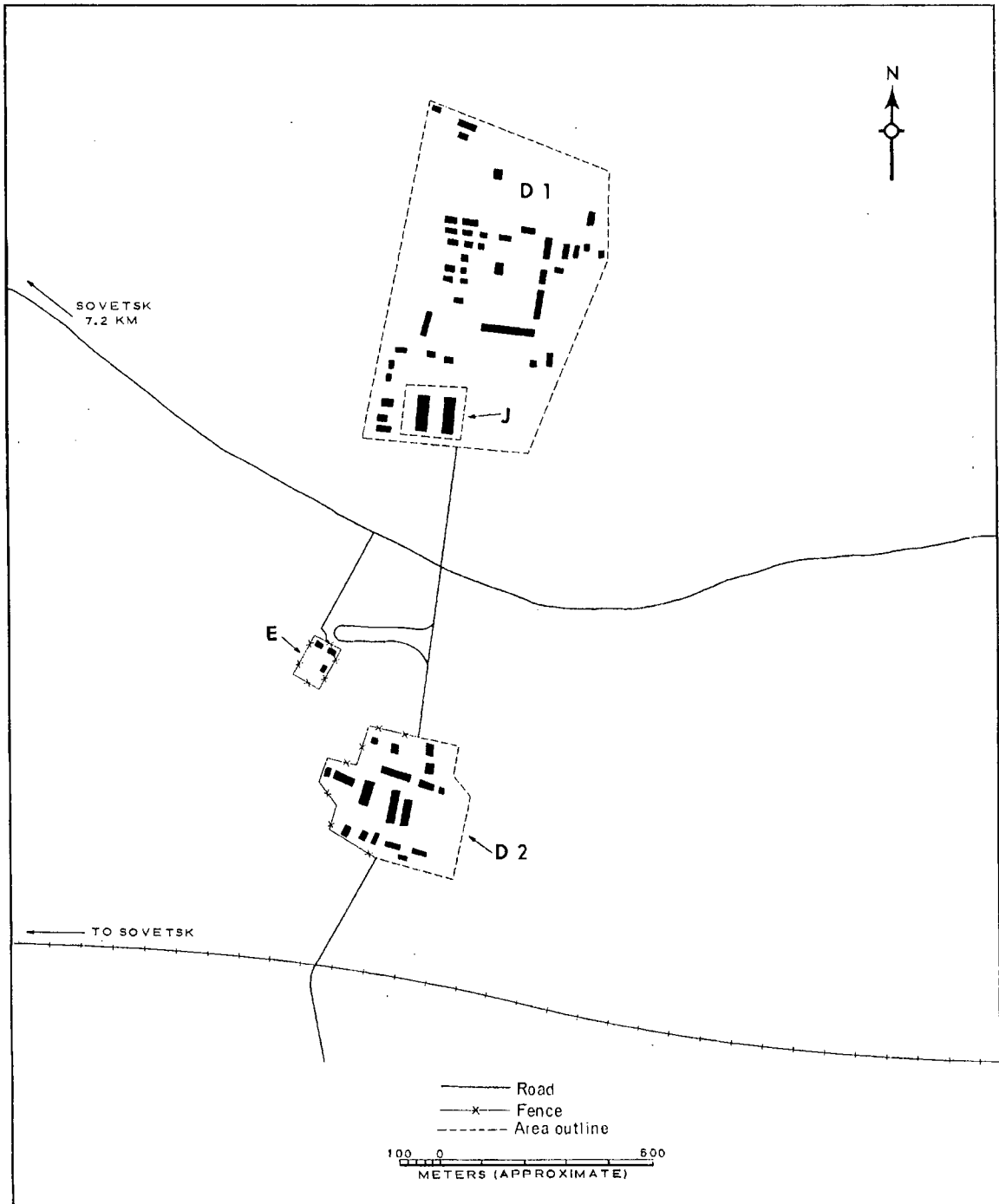
tive buildings/barracks, 2 single-story barracks, 4 storage buildings, and 10 support buildings.

General Storage Area

Area E contains 3 small storage buildings.

Equipment Storage/Maintenance Area

Area J contains two 300- by 90-foot vehicle maintenance/storage buildings.



NPIC J-4947 (11/64)

FIGURE 3. SOVETSK ARMY BARRACKS NEMAN NORTHWEST. Sketch compiled from [redacted] June 1964.

TOP SECRET RUFF

Handle Via
TALENT-KEYHOLE
Control System Only

TCS-9047/64
NPIC/R-985/64

REFERENCES

PHOTOGRAPHY



MAPS OR CHARTS

US Air Target Chart, Series 200, Sheet 0168-6HL, 2d ed, Aug 62 (SECRET)

DOCUMENTS



REQUIREMENT

DIAAP-1-15-64 (partial answer)

NPIC PROJECT

S-1481/64

~~TOP SECRET~~

~~TOP SECRET~~