

HR70-14

~~TOP SECRET~~

NPIC/R-623/64

August 1964

VITAL RECORDS COPY

PHOTOGRAPHIC INTERPRETATION REPORT



Copy 107

6 Pages

CHERNOVTSY HEADQUARTERS 66TH GUARDS RIFLE DIVISION CHERNOVTSY, USSR CARPATHIAN MD


APPROVED FOR
RELEASE - HISTORICAL
COLLECTION DIVISION
- HR70-14
DATE: 05-10-2012



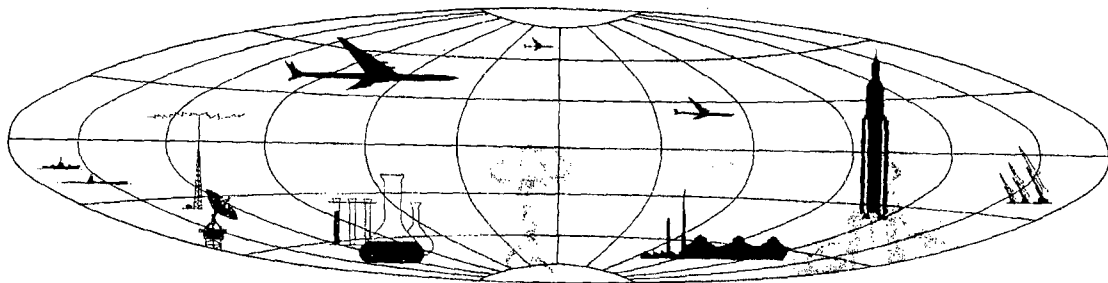
CIA



DIA



NATIONAL PHOTOGRAPHIC INTERPRETATION CENTER



~~TOP SECRET~~

GROUP 1
Excluded from automatic
downgrading and declassification



PREFACE

This report is one in a series on Soviet Ground Force and Logistic installations being prepared for a DIA/CIA Panel. The series is being coordinated, published and disseminated by NPIC. The photographic analysis is being performed by the NPIC Photographic Analysis Group, the CIA Photographic Intelligence Division (NPIC), and the Production Center 1P1c (DIA). The photographic analysis for this particular report was performed by the Production Center 1P1c.

In the interest of uniformity, the titles and letter designators for the facilities observed at these installations are identical with those appearing in the project requirement. When a specific facility is not observed both its title and letter designator are omitted in the report.

Titles and letter designators for the various facilities are as follows: (A) railroad service, (B) road service, (C) landing strips, (D) administrative and troop housing areas, (E) storage areas, (F) ammunition storage areas, (G) POL storage areas, (H) other buildings and facilities, (J) equipment storage/maintenance areas, (K) athletic fields, (L) small arms firing ranges, (M) driver training areas, (N) tank/assault gun firing ranges, (P) flat trajectory firing ranges, (Q) artillery emplacements (batteries), (R) infantry or combined arms field training areas or courses, (S) special training facilities, (T) unidentified facilities or tracking activity.



CHERNOVTSY HEADQUARTERS 66TH GUARDS RIFLE DIVISION

(48-17N 025-59E)

CHERNOVTSY, CHERNOVITSKAYA OBLAST, USSR

CARPATHIAN MD

COMOR No: None

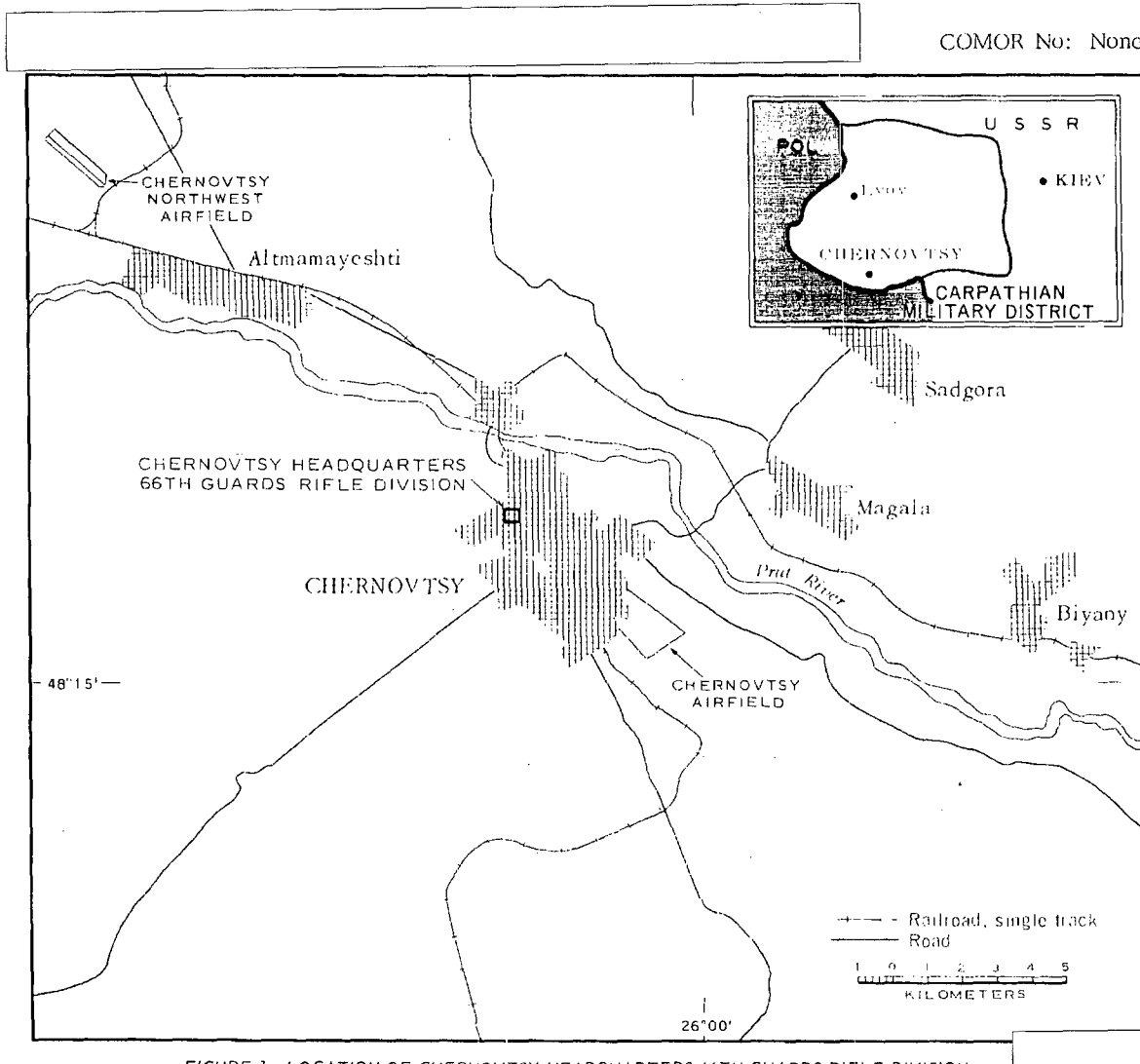


FIGURE 1. LOCATION OF CHERNOVTSY HEADQUARTERS 66TH GUARDS RIFLE DIVISION.



SUMMARY

A possible military headquarters/barracks area is located (Figure 1) in Chernovtsy (48-17N 025-59E).

The area covers approximately 8 acres (Figures 2 and 3) and is capable of housing about 500 troops. Within this installation are a multistory possible barracks, a U-shaped, multistory possible administration building, three probable support buildings, and four probable

storage buildings.

The nearest training and maneuver area is approximately 29 kilometers (km) southwest of the installation, near Storozhinets.

The installation was covered by TALENT photography in 1956. KEYHOLE photography of the area, taken between September 1961 and February 1964, reveals no significant changes.

DESCRIPTION OF INSTALLATION

Railroad Service

Although the installation is not directly rail served, Chernovtsy is served by the north-west-southeast Chernovtsy-Kolomyia railroad. Within the city is one marshalling yard; no repair facilities were noted.

Road Service

Several hard-surfaced roads in and around Chernovtsy are accessible to the installation.

Aircraft Landing Strips

Two landing strips are located in the

vicinity. Chernovtsy Airfield is 2 km southeast of the city and has a sod strip field with a landing area 6,200 by 2,900 feet. Chernovtsy Northwest Airfield is 16 km northwest of the city and has a 6,600- by 200-foot concrete runway.

Administrative and Troop Housing Area

Area D contains one multistory possible barracks, one U-shaped, multistory possible administration building, three probable support buildings, and four probable storage buildings.






NPIC/R-623/64



FIGURE 2. CHERNOVTSY HEADQUARTERS 66TH GUARDS RIFLE DIVISION, USSR, SEPTEMBER 1963.



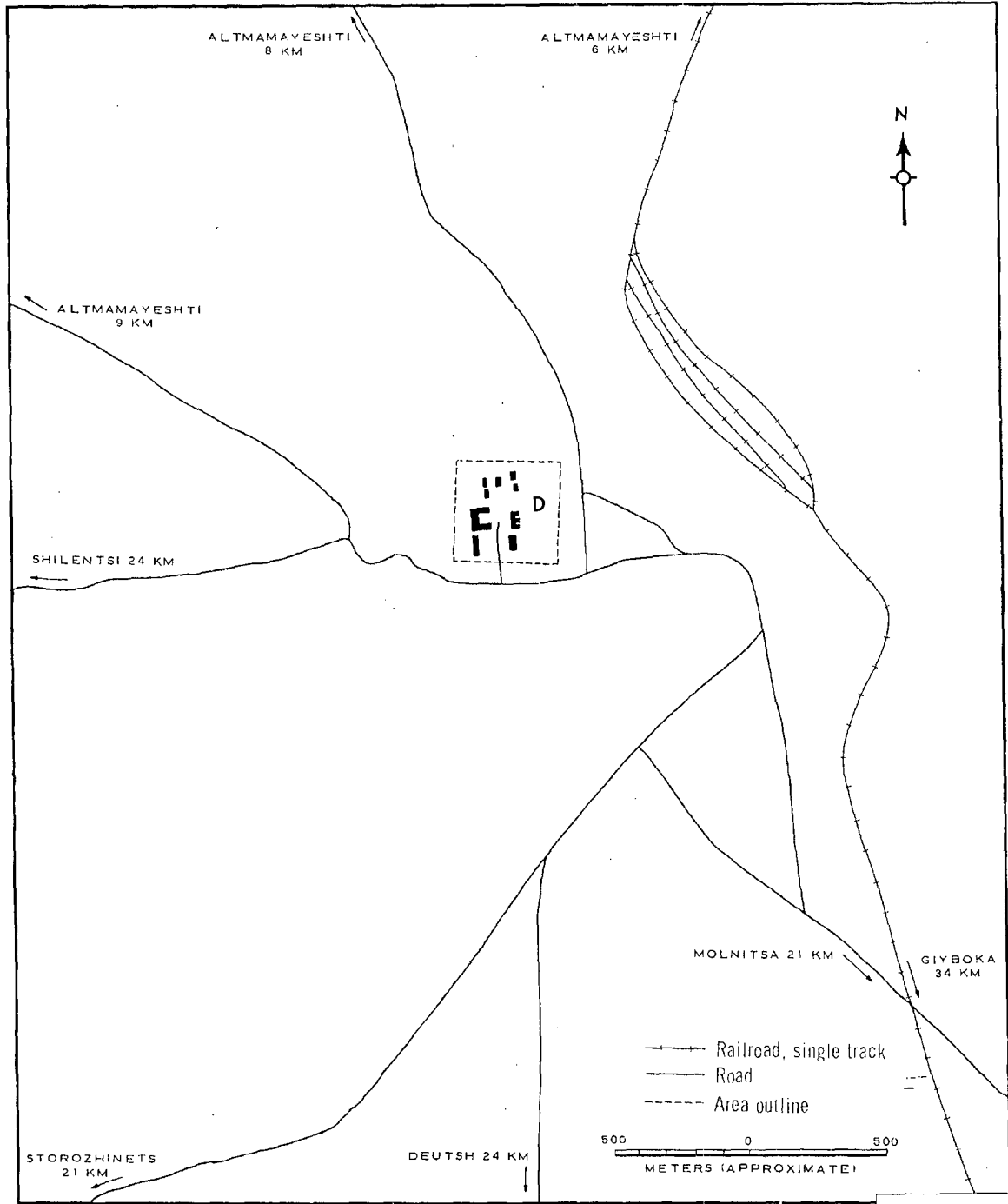




FIGURE 3. CHERNOVTSY HEADQUARTERS 66TH GUARDS RIFLE DIVISION. Sketch compiled from [redacted] September 1963.




NPIC/R-623/64

REFERENCES



MAPS OR CHARTS

US Army Map Service, Series N501, Sheet NW 35-10, 3d ed, Jan 62 (UNCLASSIFIED)


US Air Target Chart, Series 200, Sheet 0233-21HL, 2d ed, Aug 62 (SECRET)

US Air Target Chart, Series 200, Sheet 0233-16HL, 4th ed, Oct 62 (SECRET)

US Air Target Mosaic, Series 50, Sheet 0233-21-11MA, 1st ed, May 63 (SECRET)

DOCUMENTS

Army. PIB-TK-8-63, *Army Military Installations - Chernovtsy, USSR*, 6 Feb 63 (TOP SECRET RUFF)



REQUIREMENT

DIAAP-1-15-64 (partial answer)

NPIC PROJECT

S-650/64



~~TOP SECRET~~

~~TOP SECRET~~