

HR70-14

~~TOP SECRET~~

NPIC/R-627/64

August 1964



Copy 107

6 Pages

PHOTOGRAPHIC INTERPRETATION REPORT

MILITARY INSTALLATION NORTH

BRODY, USSR

CARPATHIAN MD

APPROVED FOR RELEASE

Historical Collection Division

HR70-14


DATE: 04-27-2012



CIA

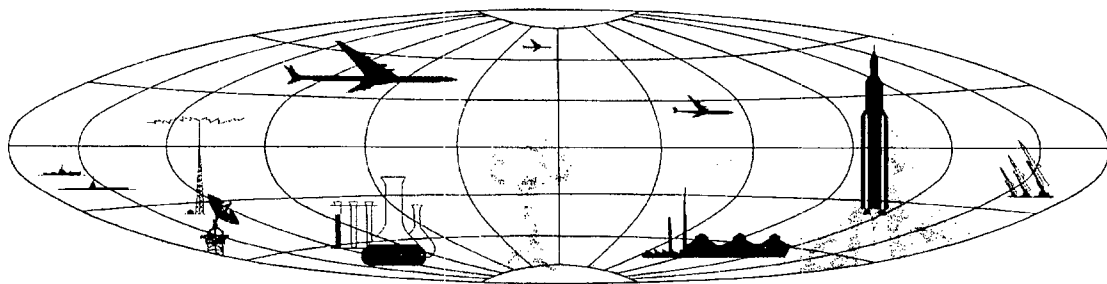


DIA



0-14

NATIONAL PHOTOGRAPHIC INTERPRETATION CENTER



~~TOP SECRET~~

GROUP 1
Excluded from automatic
downgrading and declassification

PREFACE

This report is one in a series on Soviet Ground Force and Logistic installations being prepared for a DIA/CIA Panel. The series is being coordinated, published and disseminated by NPIC. The photographic analysis is being performed by the NPIC Photographic Analysis Group, the CIA Photographic Intelligence Division (NPIC), and the Production Center 1P1c (DIA). The photographic analysis for this particular report was performed by the Production Center 1P1c.

In the interest of uniformity, the titles and letter designators for the facilities observed at these installations are identical with those appearing in the project requirement. When a specific facility is not observed both its title and letter designator are omitted in the report.

Titles and letter designators for the various facilities are as follows: (A) railroad service, (B) road service, (C) landing strips, (D) administrative and troop housing areas, (E) storage areas, (F) ammunition storage areas, (G) POL storage areas, (H) other buildings and facilities, (J) equipment storage/maintenance areas, (K) athletic fields, (L) small arms firing ranges, (M) driver training areas, (N) tank/assault gun firing ranges, (P) flat trajectory firing ranges, (Q) artillery emplacements (batteries), (R) infantry or combined arms field training areas or courses, (S) special training facilities, (T) unidentified facilities or tracking activity.

MILITARY INSTALLATION NORTH
(50-05N 025-09E)
BRODY, LVOVSKAYA OBLAST, USSR
CARPATHIAN MD

BE No: None

AI. No: None

COMOR No: None

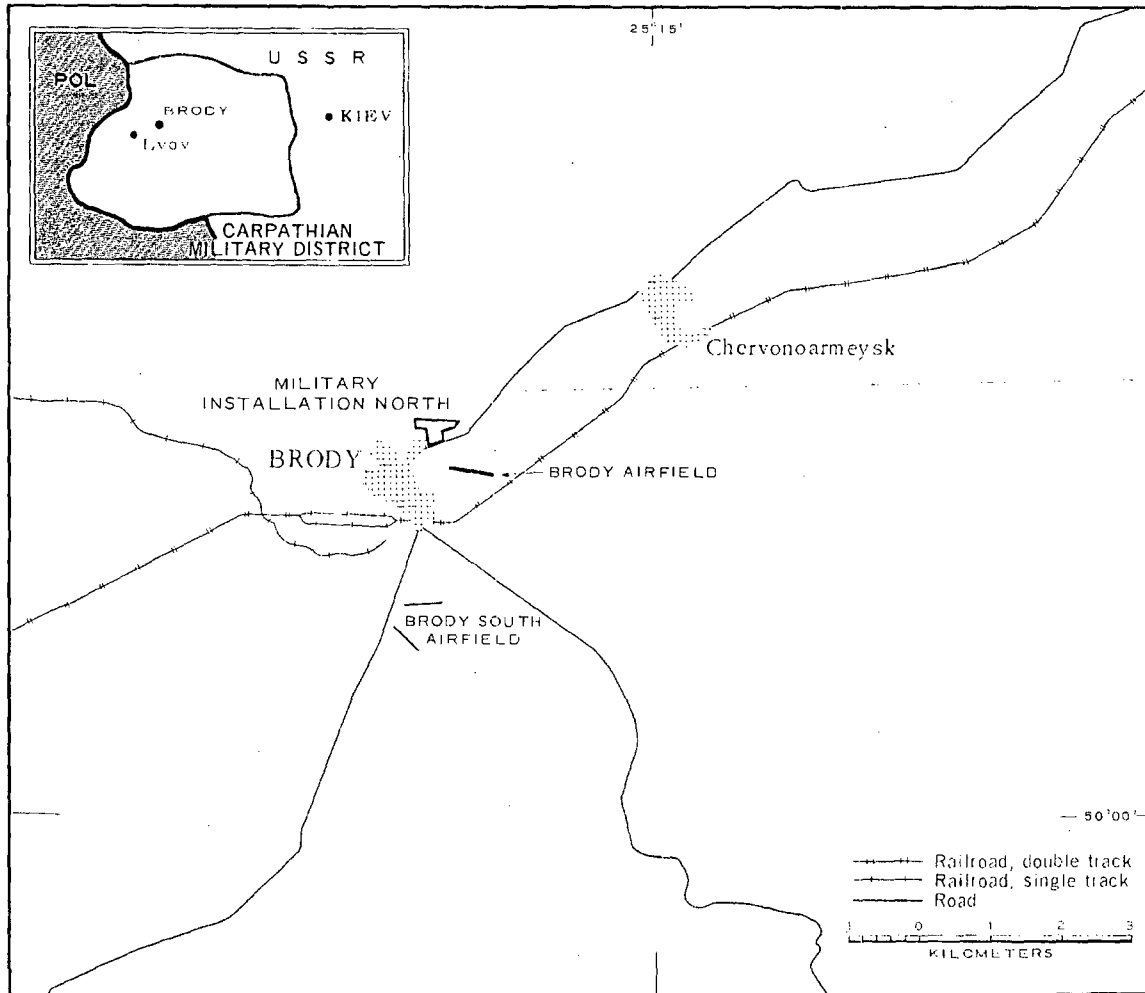


FIGURE 1. LOCATION OF MILITARY INSTALLATION NORTH.

SUMMARY

A road-served military installation covering 230 acres is located on the north side of Brody (Figure 1). Brody Airfield is 1.5 kilometers (km) southeast of the installation.

Visible in the area (Figures 2 and 3) are long, single- and multistory barracks, administration buildings, a possible drill hall with an associated oval track, storage buildings, and a small motor pool. North of the installation are

two small arms ranges and a pistol range. To the east is a large training area with a figure-8 driver training course.

A communications site associated with this military installation is located 1,000 meters north in a fenced, wooded area.

The installation was covered by eight KEY-HOLE missions between June 1962 and June 1964.

DESCRIPTION OF INSTALLATION

Road Service

The primary Brody-Dubno road passes adjacent to the installation.

Aircraft Landing Strip

Brody Airfield is 1.5 km southeast of the installation.

Administrative and Troop Housing Area

Area D contains 10 multistory barracks, one T-shaped multistory administration building, and five barracks.

General Storage Area

Area E contains four single-story buildings.

Other Buildings

A possible athletic building (H1) or drill hall is near the oval track in Area D. A small communications building (H2) is located at an antenna field north of the barracks area.

Equipment Storage/Maintenance Area

A 600- by 470-foot motor pool and one 180- by 60-foot maintenance building are located in Area J.

Athletic Field


An oval track (K) is located in front of the administration building.

Small Arms Firing Ranges

Area L contains three ranges, one approximately 1,200 by 130 feet, one 650 by 170 feet and one a 280- by 60-foot pistol range with a horseshoe-shaped butt.

Driver Training Area

Area M is a vehicle driver training course located in a training area (R) east of the barracks area.



NPIC 78-697-61





FIGURE 2 - MILITARY INSTALLATION NORTH, BRODY, USSR, JUNE 1962.



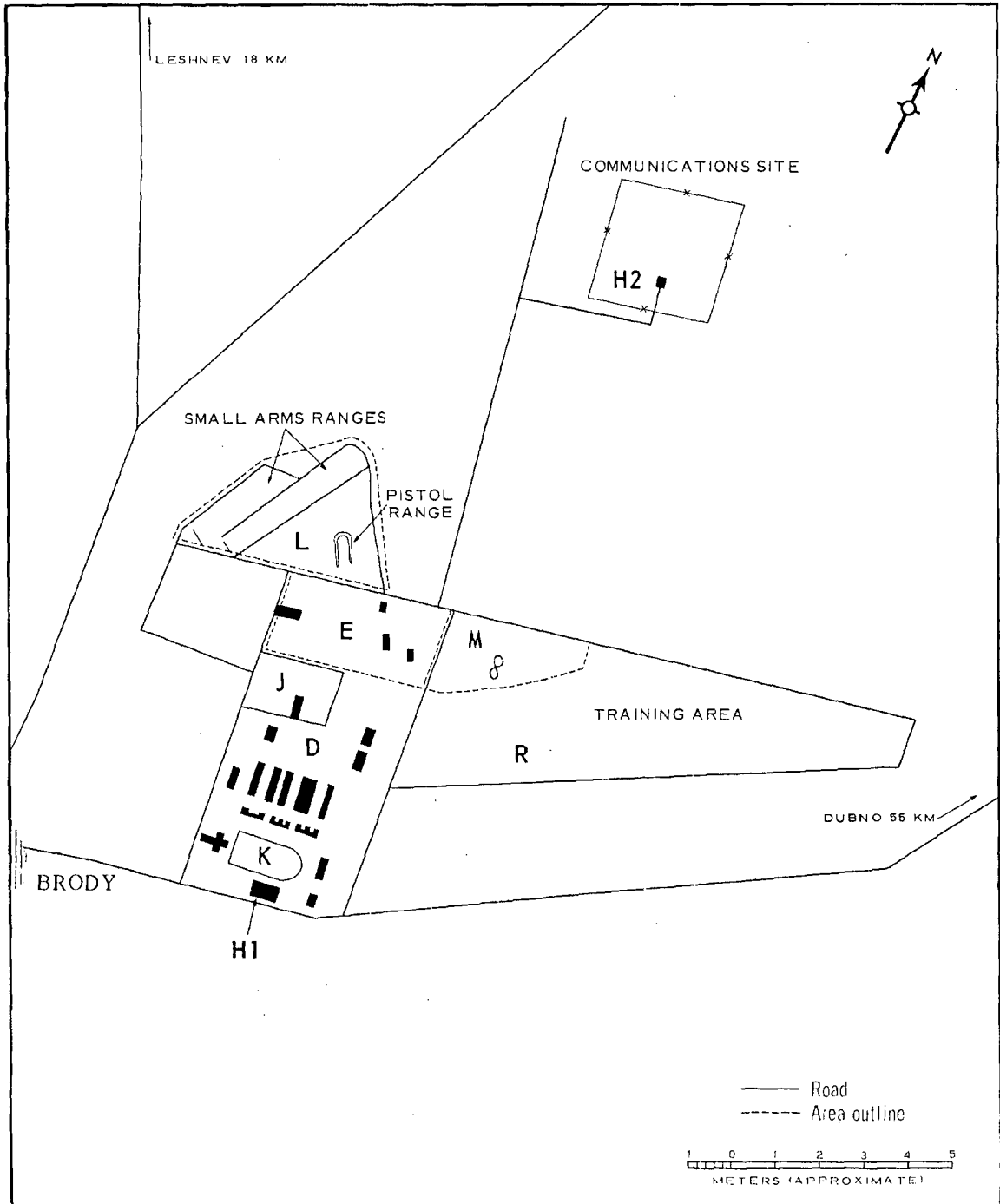




FIGURE 3. MILITARY INSTALLATION NORTH. Sketch compiled from [redacted] June 1964.

NPIC J-2412 (7/64)



NPIC/R-627/64

REFERENCES



MAPS OR CHARTS

US Air Target Chart, Series 200, Sheet 0233-11HL, 3d ed, Jun 62 (SECRET)

US Air Target Mosaic, Series 25, Sheet 0233-9937-0-25MA, 1st ed, Nov 57 (CONFIDENTIAL)

DOCUMENT

Army. PIB-TK-155-63, *Military Installation, Corpathion MD, Brody, USSR*, 31 Dec 63 (TOP SECRET RUFF)

REQUIREMENT

DIAAP-1-15-64 (partial answer)

NPIC PROJECT

S-650/64



~~TOP SECRET~~

~~TOP SECRET~~