


HR70-14

~~TOP SECRET~~

NPIC/R-588/64

July 1964



Copy  
7 Pages

PHOTOGRAPHIC INTERPRETATION REPORT

APPROVED FOR  
RELEASE -  
HISTORICAL  
COLLECTION  
DIVISION DATE  
06-18-2012


# DRETUN ARMY TRAINING AREA DRETUN, USSR BELORUSSIAN MD



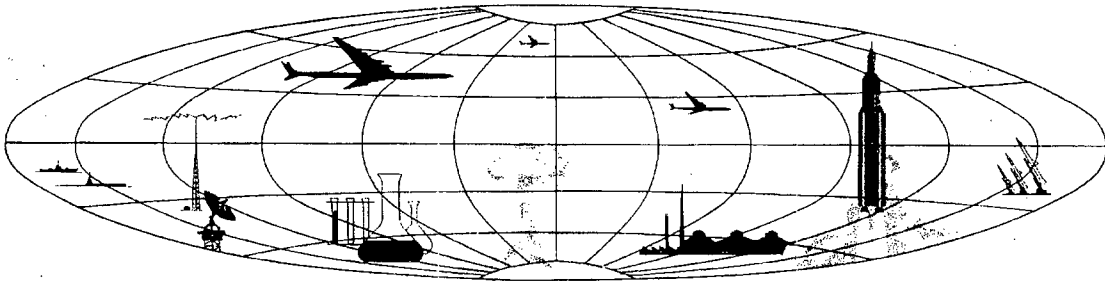
CIA



DIA



NATIONAL PHOTOGRAPHIC INTERPRETATION CENTER



~~TOP SECRET~~

GROUP 1  
Excluded from automatic  
downgrading and declassification

PREFACE

This report is one in a series on Soviet Ground Force and logistic installations being prepared for a DIA/CIA Panel. The series is being coordinated, published and disseminated by NPIC. The photographic analysis is being performed by the NPIC Photographic Analysis Group, the CIA Photographic Intelligence Division (NPIC), and the Production Center 1Plc (DIA). The photographic analysis for this particular report was performed by the NPIC Photographic Analysis Group.

In the interest of uniformity, the titles and letter designators for the facilities observed at these installations are identical with those appearing in the project requirement. When a specific facility is not observed both its title and letter designator are omitted in the report.

Titles and letter designators for the various facilities are as follows: (A) railroad service, (B) road service, (C) landing strips, (D) administrative and troop housing areas, (E) storage areas, (F) ammunition storage areas, (G) POL storage areas, (H) other buildings and facilities, (J) equipment storage/maintenance areas, (K) athletic fields, (L) small arms firing ranges, (M) driver training areas, (N) tank/assault gun firing ranges, (P) flat trajectory firing ranges, (Q) artillery emplacements (batteries), (R) infantry or combined arms field training area or courses, (S) special training facilities, (T) unidentified facilities or tracking activity.

DRETUN ARMY TRAINING AREA  
(55-38N 029-15E)  
DRETUN, VITEBSKAYA OBLAST, USSR  
BELORUSSIAN MD

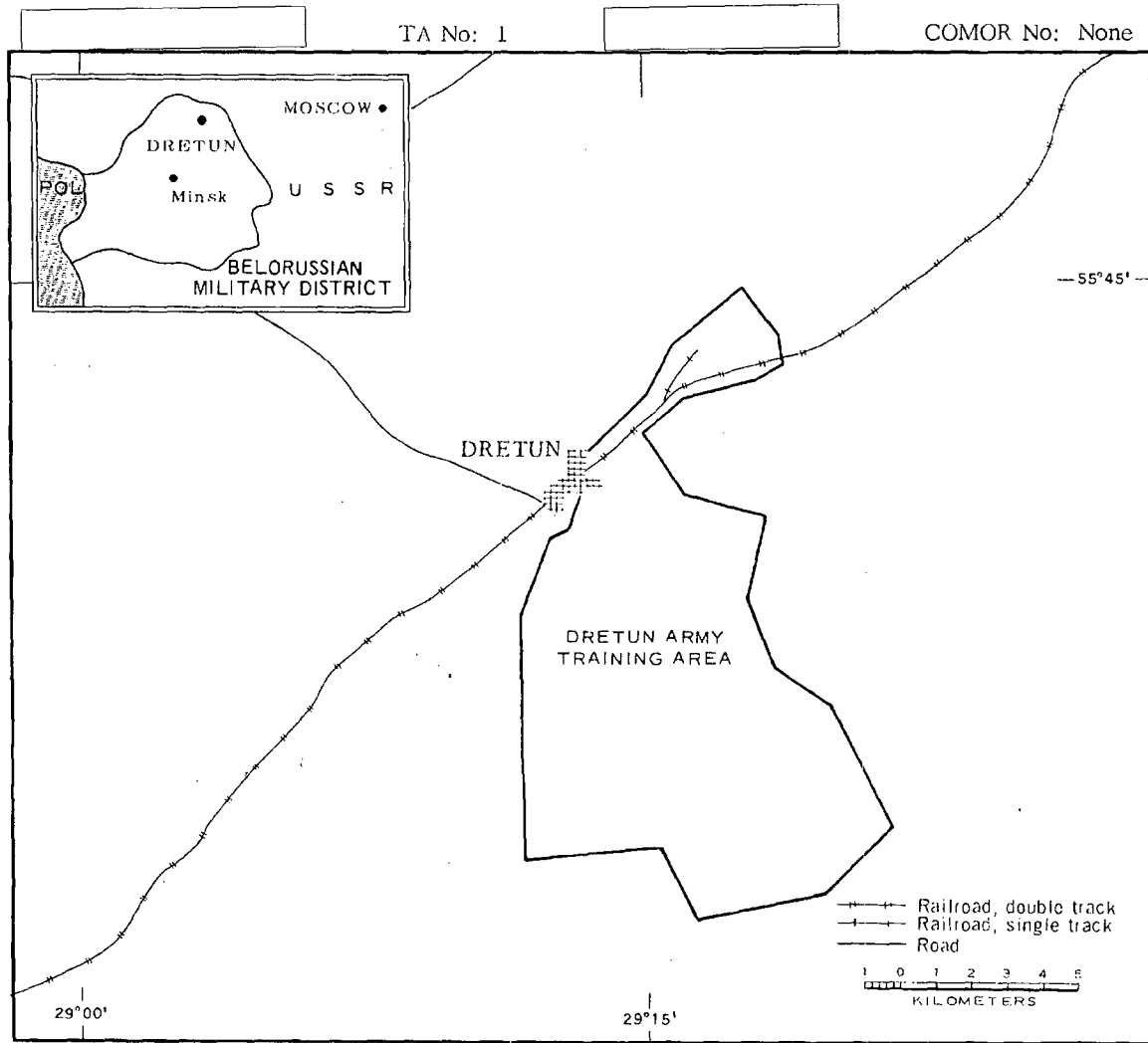


FIGURE 1. LOCATION OF DRETUN ARMY TRAINING AREA.

NPIC J-2252 (7/64)

**SUMMARY**

Dretun Army Training Area is located primarily southeast of Dretun (55-42N 029-13E) on both sides of the Polotsk-Nevel rail line (Figure 1). The installation is served by spurs from the Polotsk-Nevel rail line and has probable all-weather road connections to the Borkovichi-Nevel highway. Polotsk Army Barracks (AL-2) is located 30 km to the southwest and has a secondary road connection to the training area.

This training area (Figure 2) covers approximately 21,500 acres and includes two support areas with two probable administration buildings, five barracks, 16 storage and six

support buildings, two bivouac areas, and a possibly secured storage area with 10 unrevetted buildings. Training facilities include two moving-target tank/assault gun firing ranges, one tracked-vehicle driver-training course, a wheeled/tracked-vehicle driver-training area, and a probable combined-arms field training area.

The area is covered by five KEYHOLE missions between April 1962 and February 1964. Comparative analysis revealed the same general level of usage in summer and reduced activity during the winter months. The size of the training area has not changed since April 1962.

**DESCRIPTION OF INSTALLATION**

**Railroad Service**

The installation is served by two single-track rail spurs. One serves the storage area just north of the main rail line. There is a five-track rail yard in Dretun.

**Road Service**

There are secondary road connections with Dretun and the Borkovichi-Nevel highway.

**Aircraft Landing Strip**

A 4,000- by 2,500-foot sod landing area, Area C, is just west of the training area.

**Administrative and Troop Housing Areas**

Area D1 contains one probable administration building, four barracks, seven small storage buildings, and three support buildings.

Area D2 contains one probable administration building, one barracks, five storage buildings, and three support buildings.

Track activity indicates probable occupancy of all buildings. The level of track activity has remained constant in both areas.

**General Storage Areas**

Area E contains 10 small unrevetted storage buildings. It is a possibly secured area and has an adjacent associated support area. Both areas are served by a single-track rail spur.

**Other Buildings**

Area H, 1.4 km north of the tank/assault-gun firing ranges, contains four storage buildings which appear to be in direct support of the ranges.

**Driver Training Areas**

Area M1 is an irregular-shaped, 23,000-by 5,300-foot wheeled/tracked-vehicle driver-training course along the eastern perimeter of the training area.

Area M2 is an irregular-shaped, closed-circuit tracked-vehicle driver-training course first observed on April 1962 photography.

The level of usage has remained consistently heavy on both courses except during winter months.



NPIC/R-588/64

**Tank/Assault-Gun Firing Ranges**

Area N1 is a 4,600-foot\* tank/assault-gun firing range with nine 2,500-foot firing lanes and three moving target runs--one 60 degrees right, one 90 degrees right, and one 40 degrees left.\*\* An impact area, 17,000 feet from the static firing line, was first observed in April 1962.

\*Maximum distance from the static firing line to the moving target runs or impact area.

\*\*The angle formed by the target run and a perpendicular line from the static firing line to the target run at the control house position.

Area N2 is a 3,100-foot tank/assault-gun firing range with five firing points and three moving targets runs, two 45 degrees left and one 60 degrees right. Two of the targets were added between April 1962 and June 1963.

**Infantry or Combined-Arms Field Training Area**

Area R is an irregular-shaped area measuring 4,500- by 3,000 feet with extensive vehicle trackage and ground scarring. First observed on April 1962 photography, it is probably a combined-arms training area.







FIGURE 2. DRETUN ARMY TRAINING AREA, DRETUN, USSR, AUGUST 1963.



NPIC/R-588/64

REFERENCES

PHOTOGRAPHY



MAPS OR CHARTS

US Air Target Chart, Series 200, Sheet 0168-5HL, 2d ed, Nov 62 (SECRET)


US Air Target Chart, Series 100, Sheet 0168-9779-100A, 1st ed, Jun 57 (SECRET)

DOCUMENTS

ARMY. PIB-TK-125-62, *Training Area, Dretun, USSR*, 9 Sep 62 (TOP SECRET RUFF)

NPIC. R-167/64, *Military Training Area, Dretun, USSR*, Mar 64 (TOP SECRET RUFF)

DIA. PC-925/1-1-63, *Installation List, Soviet Ground Forces*, 1 Oct 63 (SECRET)



DIA. PC-925/1-2-63, *Training Areas, Soviet Ground Forces*, 1 Oct 63 (SECRET)



REQUIREMENT

C-RR4-81,111 (partial answer)

NPIC PROJECT

N-236/64



~~TOP SECRET~~

~~TOP SECRET~~