

HR70-14

~~TOP SECRET~~

NPIC/R-521/64

July 1964

TCS-7252/64

Copy 105

6 Pages



PHOTOGRAPHIC INTERPRETATION REPORT

# MILITARY BARRACKS AND STORAGE AREA MOGILEV, USSR BELORUSSIAN MD

APPROVED FOR  
RELEASE - HISTORICAL  
COLLECTION DIVISION  
HR70-14 DATE:  
07-18-2012



CIA



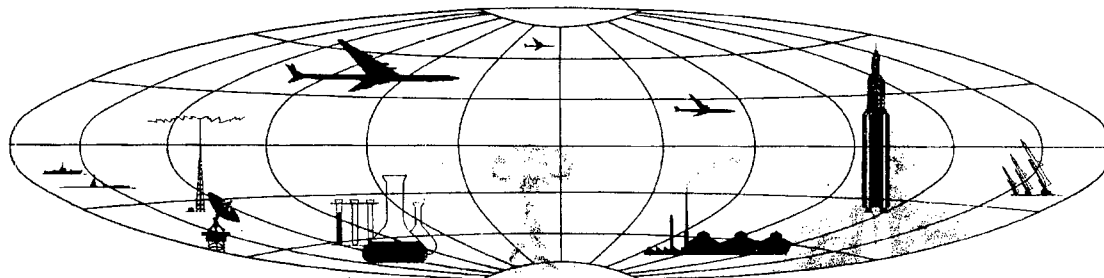
DIA

Handle Via **TALENT - KEYHOLE** Control Only

### WARNING

This document contains classified information affecting the national security of the United States within the meaning of the espionage laws U. S. Code Title 18, Sections 793 and 794. The law prohibits its transmission or the revelation of its contents in any manner to an unauthorized person, as well as its use in any manner prejudicial to the safety or interest of the United States or for the benefit of any foreign government to the detriment of the United States. It is to be seen only by personnel especially indoctrinated and authorized to receive TALENT-KEYHOLE information. Its security must be maintained in accordance with KEYHOLE and TALENT regulations.

NATIONAL PHOTOGRAPHIC INTERPRETATION CENTER



~~TOP SECRET~~

GROUP 1  
Excluded from automatic  
downgrading and declassification

PREFACE

This report is one in a series on Soviet Ground Force and logistic installations being prepared for a DIA/CIA Panel. The series is being coordinated, published and disseminated by NPIC. The photographic analysis is being performed by the NPIC Photographic Analysis Group, the CIA Photographic Intelligence Division (NPIC), and the Production Center 1Plc (DIA). The photographic analysis for this particular report was performed by the NPIC Photographic Analysis Group.

In the interest of uniformity, the titles and letter designators for the facilities observed at these installations are identical with those appearing in the project requirement. When a specific facility is not observed both its title and letter designator are omitted in the report.

Titles and letter designators for the various facilities are as follows: (A) railroad service, (B) road service, (C) landing strips, (D) administrative and troop housing areas, (E) storage areas, (F) ammunition storage areas, (G) POL storage areas, (H) other buildings and facilities, (J) equipment storage/maintenance areas, (K) athletic fields, (L) small arms firing ranges, (M) driver training areas, (N) tank/assault gun firing ranges, (P) flat trajectory firing ranges, (Q) artillery emplacements (batteries), (R) infantry or combined arms field training area or courses, (S) special training facilities, (T) unidentified facilities or tracking activity.


Handle Via  
TALENT-KEYHOLE  
Control System Only

TCS-7252/64  
NPIC/R-521/64

MILITARY BARRACKS AND STORAGE AREA  
(53-56N 030-16E)  
MOGILEV, MOGILEVSKAYA OBLAST, USSR  
BELORUSSIAN MD

BE No: None

AL No: None



COMOR No: None

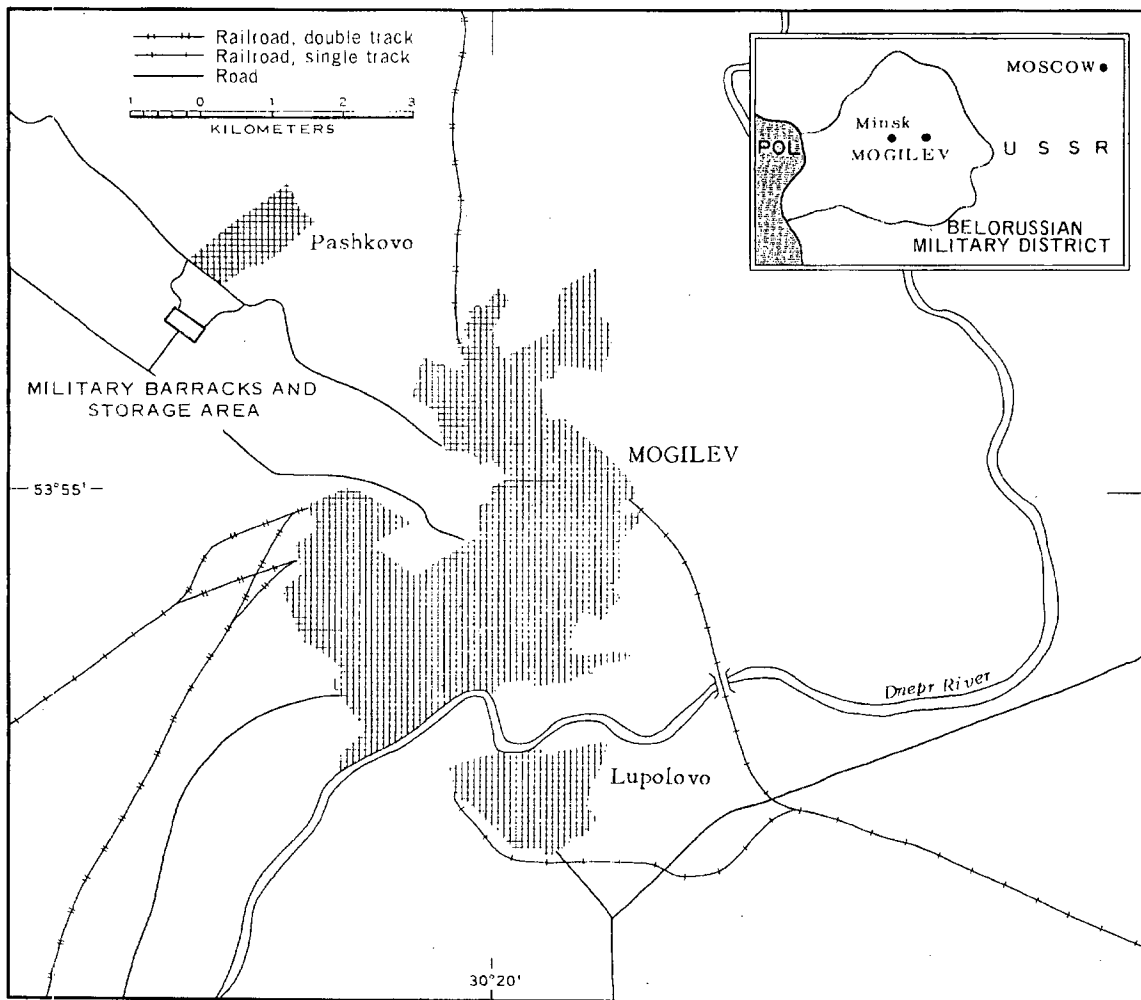


FIGURE 1. LOCATION OF MILITARY BARRACKS AND STORAGE AREA, MOGILEV.

NPIC J-1032 17/641

Handle Via  
TALENT-KEYHOLE  
Control System Only

**SUMMARY**

A military barracks and storage area is located 5.7 kilometers (km) northwest of Mogilev (53-53N 030-20E) and immediately south of the village of Pashkovo (Figure 1). An all-weather road provides access to the Minsk-Mogilev highway. Other military installations are located in Mogilev.

The installation (Figures 2 and 3) covers approximately 445 acres and contains five administration buildings, six barracks, 19 support buildings, five dependent quarters, 21 storage

buildings, three vehicle sheds, four ammunition storage buildings, a small arms firing range, a wheeled-vehicle driver training course, and an area of ground scarring.

The area was covered by five KEYHOLE missions between April 1962 and February 1964. Comparative analysis reveals a consistent level of moderate summer activity with reduced activity in the winter months. No significant changes were observed in the facilities.

**DESCRIPTION OF INSTALLATION**

**Road Service**

An all-weather road provides access to the Minsk-Mogilev highway.

**Administrative and Troop Housing Areas**

Area D1 contains three probable multistory administration buildings, six probable multistory barracks, two support buildings, and five dependent quarters. Area D2 contains one probable multistory administration building and four support buildings.

**General Storage Areas**

Area E1 contains one T-shaped administration building and seven storage buildings. Area E2 contains 13 large storage buildings and six small support buildings.

**Ammunition Storage Areas**

Area F1, a secured area, contains one revetted 100- by 30-foot ammunition storage building and two 60- by 30-foot ammunition buildings with blast walls. Area F2, a secured area, con-

tains one 60- by 30-foot revetted probable ammunition/explosives storage building.

**Other Buildings**

Seven support buildings are scattered throughout the installation.

**Equipment Storage/Maintenance Area**

Area J contains three 175- by 40-foot vehicle sheds and one storage building.

**Small Arms Firing Range**

Area L is a 600- by 90-foot small arms firing range.

**Driver Training Area**

Area M is a wheeled-vehicle driver training area with a figure-8 course and a closed circuit driver training course. The area covers approximately 120 acres.

**Unidentified Facilities or Tracking Activity**

Area T, located northwest of the driver training area and probably associated with this barracks area, is an area of unidentified ground scarring covering approximately 100 acres.



FIGURE 2. MILITARY BARRACKS AND STORAGE AREA, MOGILEV, USSR, AUGUST 1963.

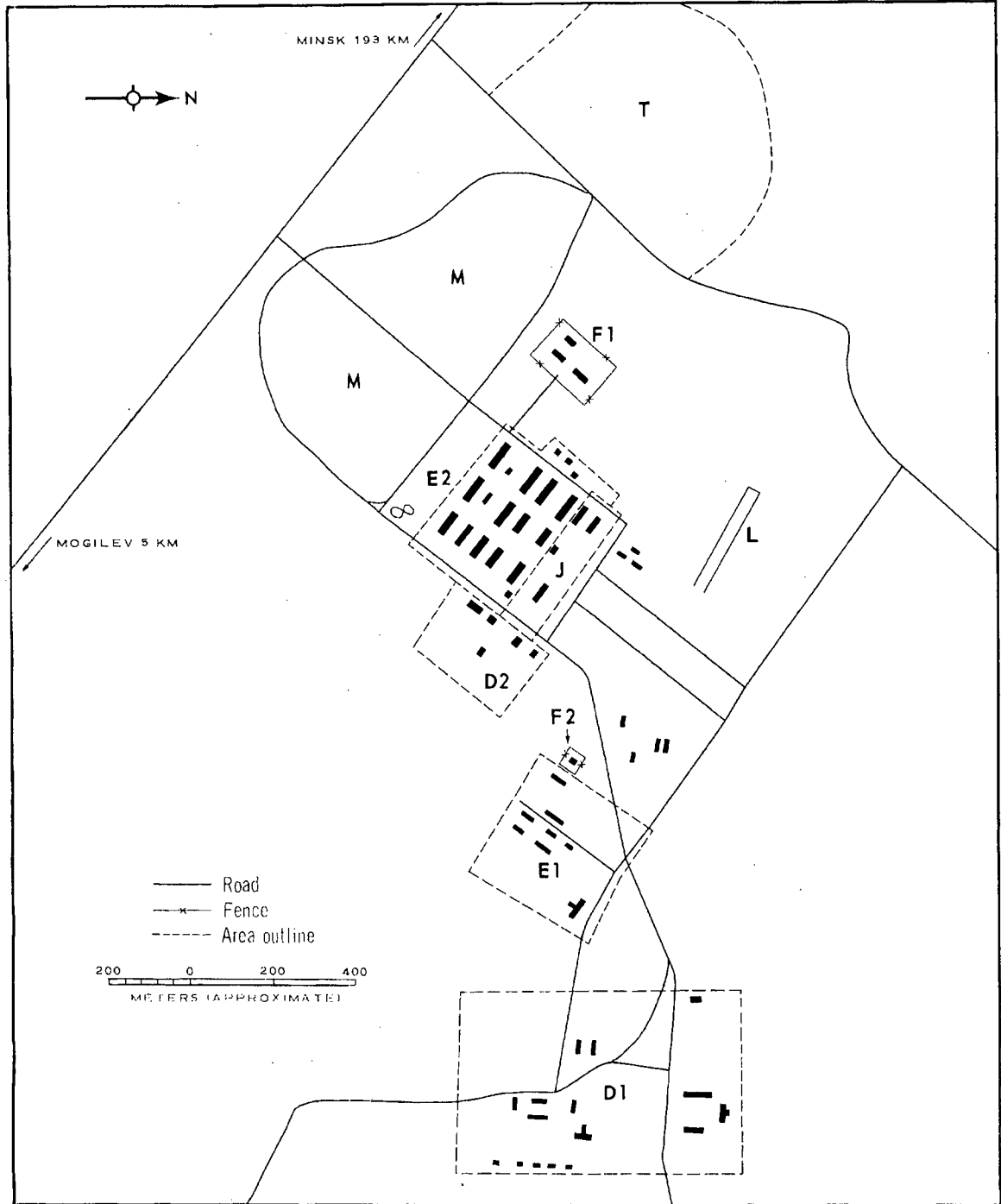



FIGURE 3. MILITARY BARRACKS AND STORAGE AREA. Sketch compiled from [redacted] August 1963 and [redacted] February 1964.

Handle Via  
TALENT-KEYHOLE  
Control System Only

TCS-7252/64  
NPIC/R-521/64

REFERENCES

PHOTOGRAPHY



MAPS OR CHARTS

US Air Target Mosaic, Series 25, Sheet 0167-9975-25MA, 1st ed, Aug 53 (SECRET)


US Air Target Mosaic, Series 50, Sheet 0167-11/9MA, 1st ed, Jul 59 (SECRET)

US Air Target Chart, Series 100, Sheet 0167-9975-100A, 2d ed, Aug 57 (SECRET)

US Air Target Chart, Series 200, Sheet 0167-11HL, 2d ed, Apr 62 (SECRET)

DOCUMENTS

ARMY. PIB-TK-54-63, *Barracks and Storage Installations, Mogilev, USSR*, Jun 63 (TOP SECRET RUFF)



REQUIREMENT

C-RR-4-81,111 (partial answer)

NPIC PROJECT

N-236, '64

Handle Via  
TALENT-KEYHOLE  
Control System Only

~~TOP SECRET~~

~~TOP SECRET~~