


HR70-14

~~TOP SECRET~~

NPIC/R-595/64

July 1964



Copy 2

6 Pages

PHOTOGRAPHIC INTERPRETATION REPORT

STANISLAV ARMY BARRACKS SOUTH STANISLAV, USSR CARPATHIAN MD


APPROVED FOR RELEASE
Historical Collection Division
HR70-14
DATE: 04-27-2012



CIA

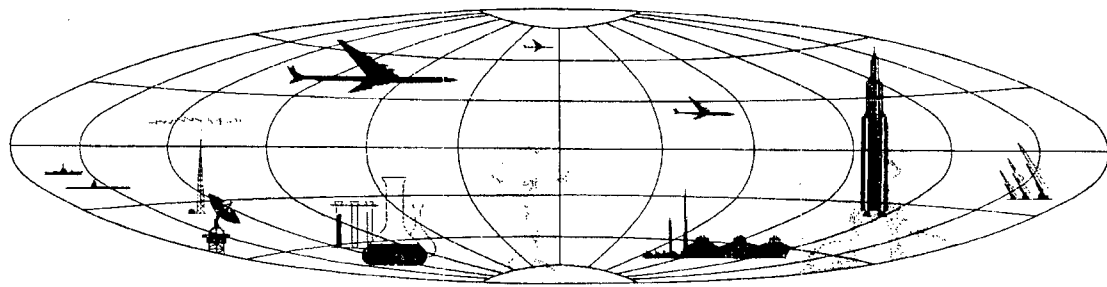


DIA



HR70-14

NATIONAL PHOTOGRAPHIC INTERPRETATION CENTER



~~TOP SECRET~~

GROUP 1
Excluded from automatic
downgrading and declassification



PREFACE

This report is one in a series on Soviet Ground Force and Logistic installations being prepared for a DIA/CIA Panel. The series is being coordinated, published and disseminated by NPIC. The photographic analysis is being performed by the NPIC Photographic Analysis Group, the CIA Photographic Intelligence Division (NPIC), and the Production Center 1P1c (DIA). The photographic analysis for this particular report was performed by the Production Center 1P1c.

In the interest of uniformity, the titles and letter designators for the facilities observed at these installations are identical with those appearing in the project requirement. When a specific facility is not observed both its title and letter designator are omitted in the report.

Titles and letter designators for the various facilities are as follows: (A) railroad service, (B) road service, (C) landing strips, (D) administrative and troop housing areas, (E) storage areas, (F) ammunition storage areas, (G) POL storage areas, (H) other buildings and facilities, (J) equipment storage/maintenance areas, (K) athletic fields, (L) small arms firing ranges, (M) driver training areas, (N) tank/assault gun firing ranges, (P) flat trajectory firing ranges, (Q) artillery emplacements (batteries), (R) infantry or combined arms field training areas or courses, (S) special training facilities, (T) unidentified facilities or tracking activity.



STANISLAV ARMY BARRACKS SOUTH

(48-54N 024-42E)

STANISLAV, STANISLAVSKAYA OBLAST, USSR

CARPATHIAN MD

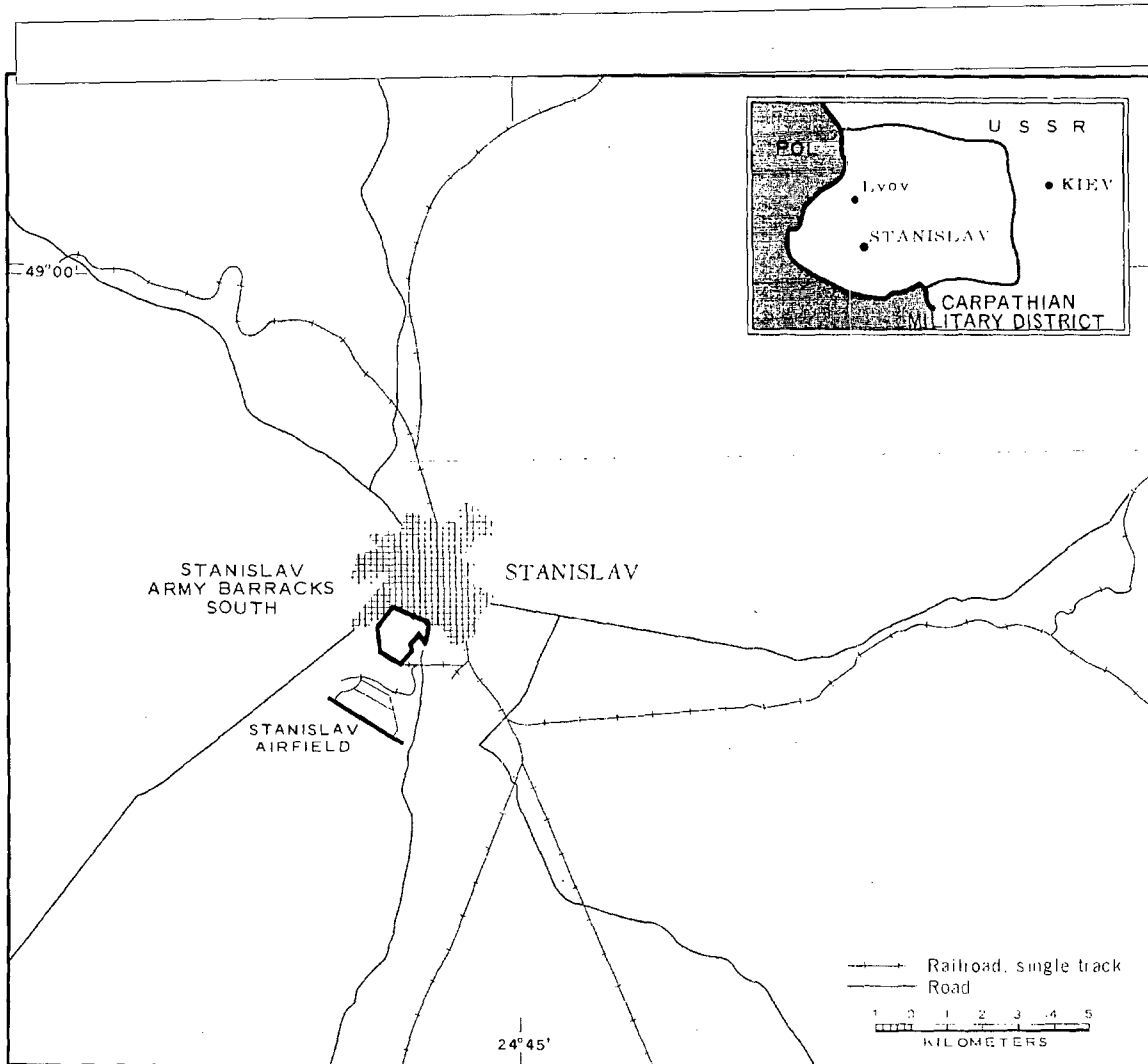



FIGURE 1. LOCATION OF STANISLAV ARMY BARRACKS SOUTH.



SUMMARY

A large barracks complex is located in the southern portion of Stanislav just north of the Stanislav Airfield (Figure 1). The complex (Figures 2 and 3) contains two army barracks areas, a probable air force barracks area and an air force depot. All POL and ammunition storage within the complex is located at the airfield. Training facilities are located three kilometers (km) west at the large Stanislav Training Area.

An Army barracks (Area D1), probably housing a separate army unit, contains seven multistory barracks, 11 storage buildings, two administration buildings, and eight support buildings. The main Stanislav Army Barracks South (Area D2) contains six multistory barracks, six administration buildings, 17 storage buildings, 15 possible dependents quarters, a vehicle shed, 28 miscellaneous support build-

ings, and an athletic field.

The third barracks area (D3), probably the barracks area for the airfield, contains an H-shaped administration building, 30 multistory barracks, five single story barracks, 14 probable dependents quarters, 12 storage buildings, two motor vehicle storage buildings, and nine miscellaneous support buildings.

Area E is probably the Stanislav Air Force Depot, BE 0232-02218 (48-54N 024-42E). This area is rail served and has a possible motor vehicle park in the western edge. Area H is probably the administration building for the airfield.

The complex expanded greatly from 1944 to 1961 but little change has taken place since May 1962. Only a few storage and support buildings have been added.

DESCRIPTION OF INSTALLATION

Railroad Service

A rail spur enters Area E.

Road Service

Good, all-weather roads serve the entire complex.

Aircraft Landing Strip

Stanislav Airfield is located immediately south of the barracks area.

Administrative and Troop Housing Areas

Area D1 contains seven multistory barracks, 11 storage buildings, two administration buildings, and eight support buildings. This area probably houses a separate military unit.

Area D2 contains six multistory barracks, six administration buildings, 17 storage buildings, 15 possible dependents quarters, one 440-by 50-foot vehicle storage shed, and 28 miscellaneous buildings. This is the main portion of the army barracks.

Area D3 contains one H-shaped multistory administration building/barracks, 30 multistory barracks, five single story barracks, 14 probable dependents quarters, 12 storage buildings, nine miscellaneous support buildings, and two motor vehicle storage buildings, 410 by 50 feet and 380 by 45 feet. This area is probably the barracks and support area for Stanislav Airfield immediately south of the area.

General Storage Area

Area E contains one multistory C-shaped administration building, three support buildings, one heating plant, and 13 storage buildings.

Other Buildings

Area H contains a large H-shaped building, probably the administration building for the airfield, and one smaller building. A monument is located just west of the building.

Athletic Field

Area K is a personnel exercise track.





REF ID: A66704




FIGURE 2. STANISLAV ARMY BARRACKS SOUTH, USSR, JUNE 1964.



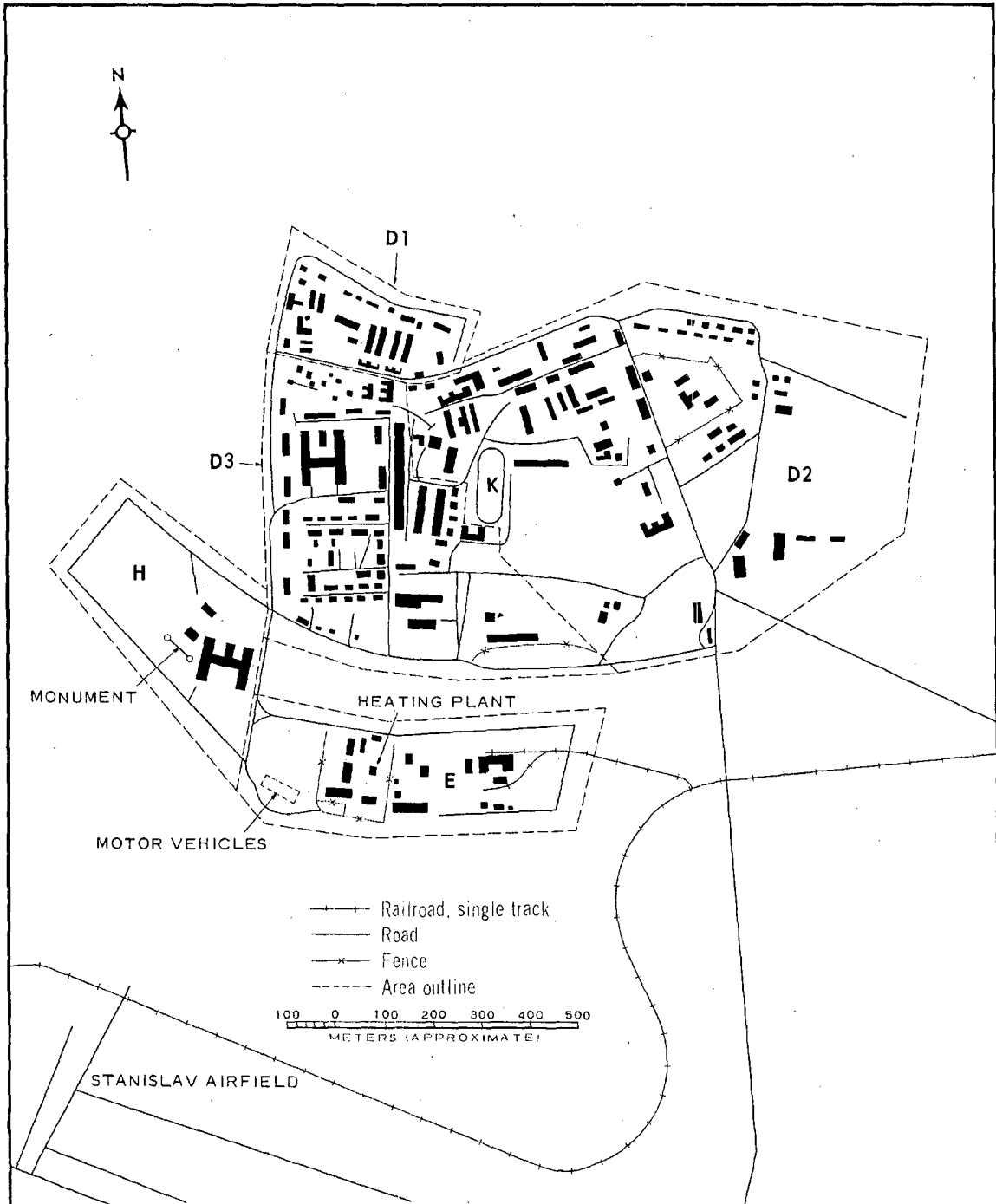



FIGURE 3. STANISLAV ARMY BARRACKS SOUTH. Sketch compiled from [redacted] June 1964.

NPIC J-2290 (7/84)



NPIC/R-595/64


REFERENCES



MAPS OR CHARTS

US Air Target Chart, Series 200, Sheet 0232-20-III, 2d ed, May 63 (SECRET)

DOCUMENT



REQUIREMENT

DIAAP-1-15-64 (partial answer)

NPIC PROJECT

S-650/64



~~TOP SECRET~~

~~TOP SECRET~~