


Copy 106
6 Pages

NPIC/R-414/64

June 1964



PHOTOGRAPHIC INTERPRETATION REPORT

MINSK AMMUNITION DEPOT KANYUCHITSY

MINSK, USSR BELORUSSIAN MD


APPROVED FOR RELEASE -
HISTORICAL COLLECTION
DIVISION HR70-14 DATE:
07-18-2012



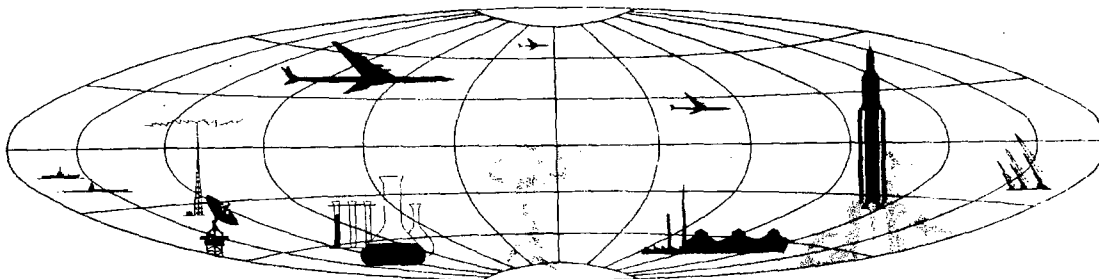
CIA



DIA



NATIONAL PHOTOGRAPHIC INTERPRETATION CENTER



GROUP 1
Excluded from automatic
downgrading and declassification

PREFACE

This report is one in a series on Soviet Ground Force and logistic installations being prepared for a DIA/CIA Panel. The series is being coordinated, published and disseminated by NPIC. The photographic analysis is being performed by the NPIC Photographic Analysis Group, the CIA Photographic Intelligence Division (NPIC), and the Production Center 1P1c (DIA). The photographic analysis for this particular report was performed by the NPIC Photographic Analysis Group.

In the interest of uniformity, the titles and letter designators for the facilities observed at these installations are identical with those appearing in the project requirement. When a specific facility is not observed both its title and letter designator are omitted in the report.

Titles and letter designators for the various facilities are as follows: (A) railroad service, (B) road service, (C) landing strips, (D) administrative and troop housing areas, (E) storage areas, (F) ammunition storage areas, (G) POL storage areas, (H) other buildings and facilities, (J) equipment storage/maintenance areas, (K) athletic fields, (L) small arms firing ranges, (M) driver training areas, (N) tank/assault gun firing ranges, (P) flat trajectory firing ranges, (Q) artillery emplacements (batteries), (R) infantry or combined arms field training area or courses, (S) special training facilities, (T) unidentified facilities or tracking activity.

NPIC/R-414/64

MINSK AMMUNITION DEPOT KANYUCHITSY

(53-48N 027-30E)

MINSK, MINSKAYA OBLAST, USSR

BELORUSSIAN MD

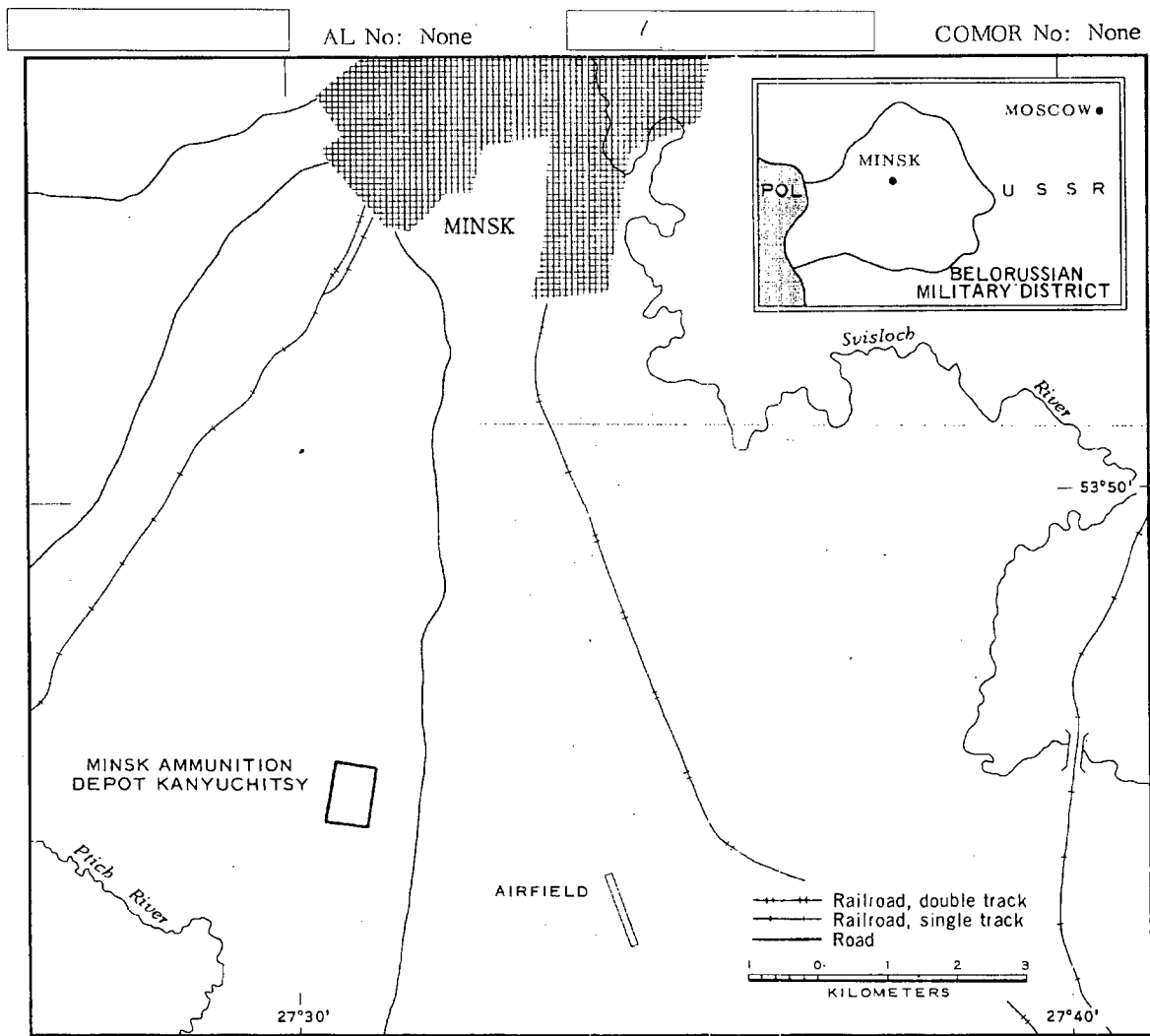


FIGURE 1. LOCATION OF MINSK AMMUNITION DEPOT KANYUCHITSY.

NPIC J-1237 (6/64)

SUMMARY

Minsk Ammunition Depot Kanyuchitsy (Figure 1) is located 12 kilometers (km) south-southwest of Minsk (53-45N 027-33E). The installation is served by the Minsk-Slutsk highway. Minsk Army Barracks Northwest (AL-6) is located 14.4 km north, Minsk Army Barracks Uruchye (AL-1) is 21.5 km northeast, and Minsk/Machulishche Airfield is 4.6 km south-southeast.

The installation (Figures 2 and 3), comprised of a double-fenced storage area and an adjacent support area, covers approximately 220 acres. The storage area contains 17 ammunition storage buildings. The support area contains one administration building, six probable barracks, and two support buildings.

Two buildings possibly associated with the ammunition storage area are located adjacent

to a scarred clearing in a wooded area 0.5 km south of the ammunition storage area.

A secured area 0.7 km southwest, with a direct road connection to the Minsk/Machulishche Airfield and surrounded by a firebreak, contains four storage buildings. The security, firebreak, and dispersion of buildings indicate possible explosives storage.

The installation is covered by 1956 TALENT photography and three KEYHOLE missions between July 1962 and February 1964. The administration building and the six probable barracks in the support area have been added subsequent to 1956 coverage. Comparative analysis reveals the installation to be active during the July 1962 to February 1964 period.

DESCRIPTION OF INSTALLATION

Road Service

The installation is served by the primary Minsk-Slutsk highway.

Administrative and Troop Housing Area

Area D contains one administrative building, six probable barracks, and two support buildings. The administration building and barracks have been added since 1956 coverage.

General Storage Area

Area E contains four storage buildings. The

security, firebreak, and building dispersion indicate possible explosives storage.


Ammunition Storage Area

Area F contains 16 160- by 120-foot storage buildings and one [] storage building with a 40- by 80-foot extension. The buildings are widely dispersed in a secured area.

Other Buildings

Area H contains two buildings, adjacent to a scarred area along the sides and bottom of a shallow ravine.

NPIC/R-414/64



NPIC J-1236 16/64

FIGURE 2. MINSK AMMUNITION DEPOT KANYUCHITSY, USSR, JULY 1963.

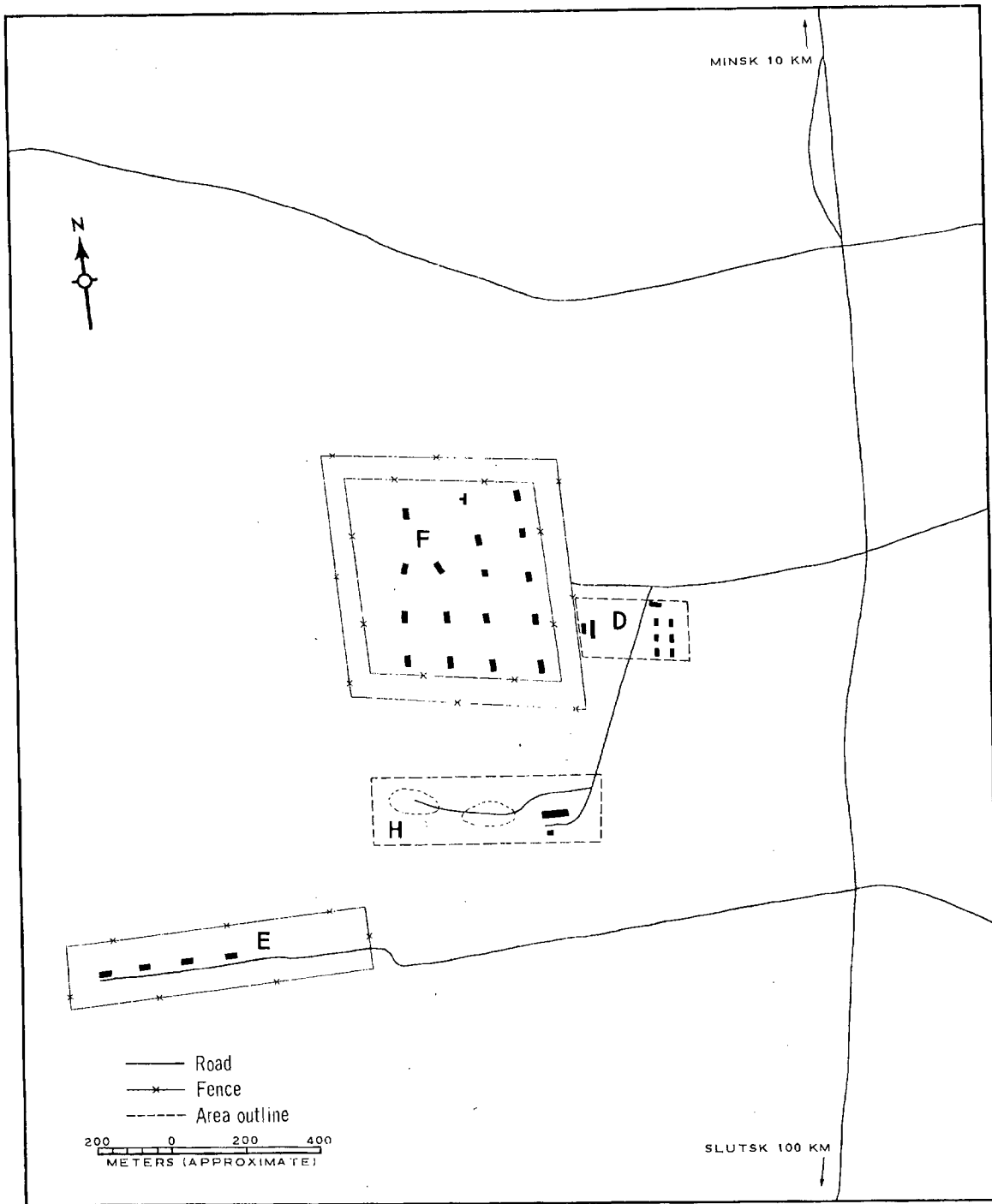



FIGURE 3. MINSK AMMUNITION DEPOT KANYUCHITSY. Sketch compiled from [redacted] July 1956, [redacted], July 1963.

NPIC/R-414/64

REFERENCES

PHOTOGRAPHY



MAPS OR CHARTS

US Air Target Chart, Series 100, Sheet 0168-9997-100A, 2d ed, Feb 52 (CONFIDENTIAL)

US Air Target Chart, Series 200, Sheet 0168-14HAL, 2d ed, Dec 62 (SECRET)

DOCUMENT

Army. PIB-TK-82-63. *Minsk Ammunition Depot Kabychitsy*, 17 Sep 63 (TOP SECRET RUFF)

REQUIREMENT

C-RR4-81,111 (partial answer)

NPIC PROJECT

S-236 '64

~~TOP SECRET~~

~~TOP SECRET~~