

HR70-14

~~TOP SECRET~~

NPIC/R-362/64

Copy 102

6 Pages

APPROVED FOR RELEASE
- HISTORICAL
COLLECTION DIVISION -
HR70-14
DATE: 05-10-2012

PHOTOGRAPHIC INTERPRETATION REPORT

KAMENETS PODOLSKIY
ARMY BARRACKS SOUTHEAST
KAMENETS PODOLSKIY, USSR
CARPATHIAN MD



CIA



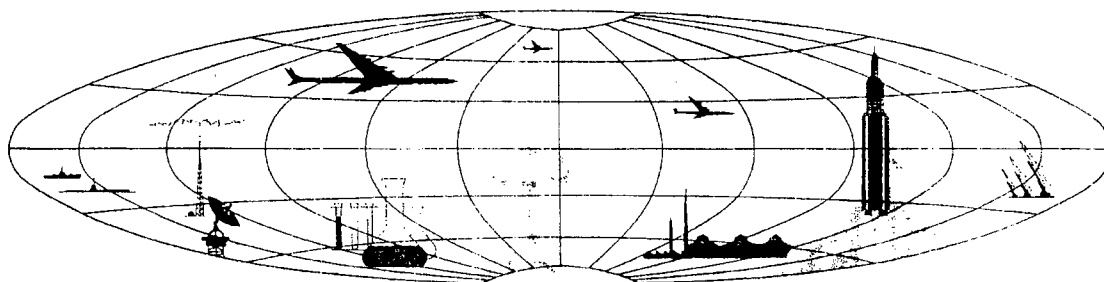
DIA

Handle Via **TALENT - KEYHOLE** Control Only

WARNING

This document contains classified information affecting the national security of the United States within the meaning of the espionage laws U. S. Code Title 18, Sections 793 and 794. The law prohibits its transmission or the revelation of its contents in any manner to an unauthorized person, as well as its use in any manner prejudicial to the safety or interest of the United States or for the benefit of any foreign government to the detriment of the United States. It is to be seen only by personnel especially indoctrinated and authorized to receive TALENT-KEYHOLE information. Its security must be maintained in accordance with KEYHOLE and TALENT regulations.

NATIONAL PHOTOGRAPHIC INTERPRETATION CENTER



~~TOP SECRET~~

EXCLUDED FROM AUTOMATIC
DOWNGRADING AND DECLASSIFICATION

PREFACE

This report is one in a series on Soviet Ground Force and Logistic installations being prepared for a DIA/CIA Panel. The series is being coordinated, published and disseminated by NPIC. The photographic analysis is being performed by the NPIC Photographic Analysis Group, the CIA Photographic Intelligence Division (NPIC), and the Production Center 1P1c (DIA). The photographic analysis for this particular report was performed by the Production Center 1P1c.

In the interest of uniformity, the titles and letter designators for the facilities observed at these installations are identical with those appearing in the project requirement. When a specific facility is not observed both its title and letter designator are omitted in the report.

Titles and letter designators for the various facilities are as follows: (A) railroad service, (B) road service, (C) landing strips, (D) administrative and troop housing areas, (E) storage areas, (F) ammunition storage areas, (G) POL storage areas, (H) other buildings and facilities, (J) equipment storage/maintenance areas, (K) athletic fields, (L) small arms firing ranges, (M) driver training areas, (N) tank/assault gun firing ranges, (P) flat trajectory firing ranges, (Q) artillery emplacements (batteries), (R) infantry or combined arms field training areas or courses, (S) special training facilities, (T) unidentified facilities or tracking activity.

~~TOP SECRET RUFF~~

NPIC/R-362/64

KAMENETS PODOLSKIY ARMY BARRACKS SOUTHEAST
(48-40N 026-35E)
KAMENETS PODOLSKIY, KHMELNITSKAYA OBLAST, USSR
CARPATHIAN MD

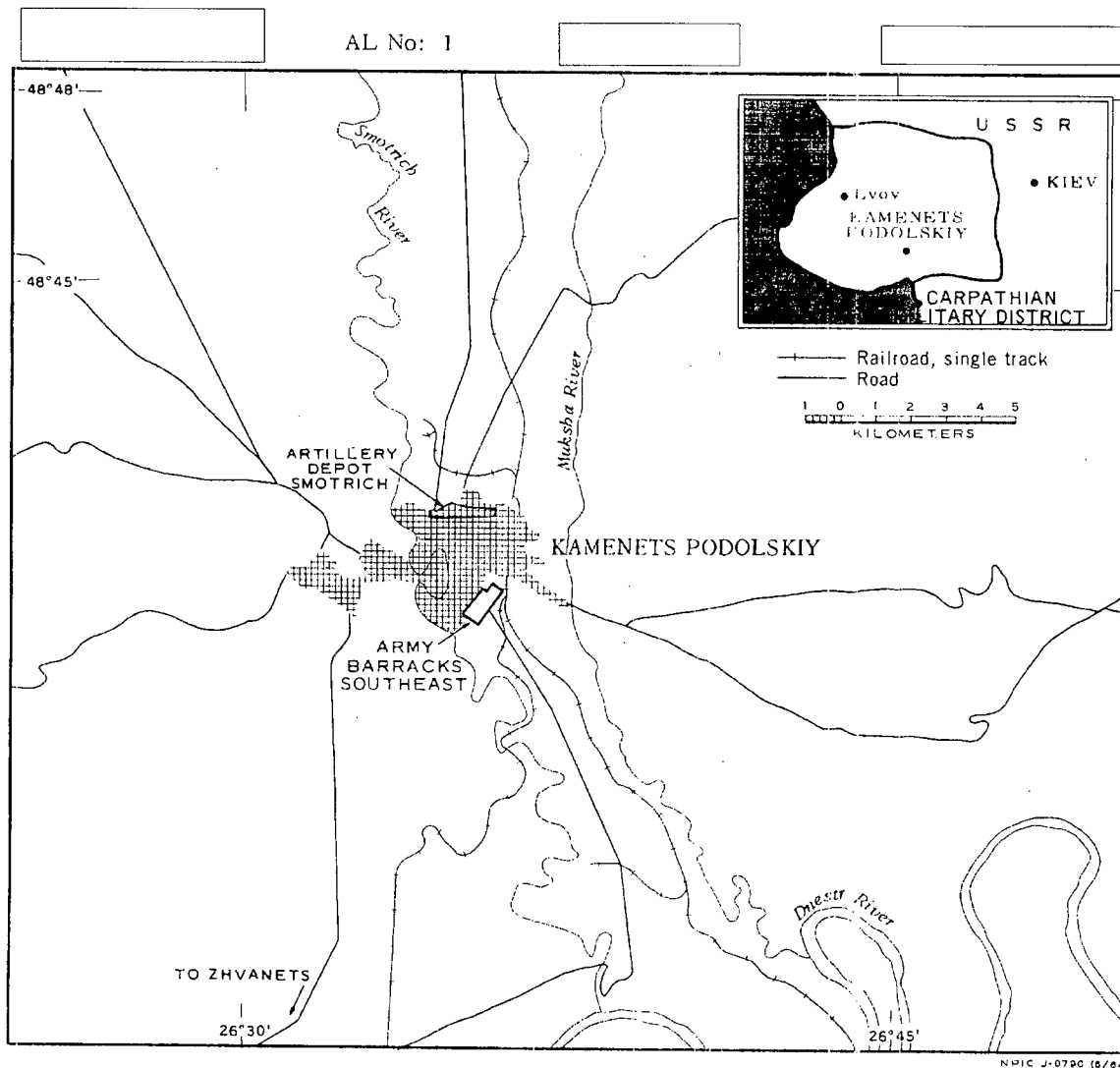


FIGURE 1. LOCATION OF KAMENETS PODOLSKIY ARMY BARRACKS SOUTHEAST.

- 2 -

~~TOP SECRET RUFF~~

SUMMARY

This military installation covering approximately 165 acres is located on the southeast edge of Kamenets Podolskiy (48-40N 026-34E) and is approximately 4 kilometers (km) south-east of Kamenets Podolskiy Artillery Depot Smotrich (Figure 1).

The installation contains four barracks buildings, six probable dependents quarters, two probable administrative buildings, six support

buildings, and two athletic fields. In addition, within a partially fenced area are two barracks, 10 support buildings, three probable vehicle storage buildings, and a 350- by 40-foot unidentified obstacle in the ground. (Figures 2 and 3)

The installation is covered by nine KEY-HOLE missions between June 1961 and December 1963. A comparative study of the installation revealed no significant changes.

DESCRIPTION OF INSTALLATION

Railroad Service

A railroad extending generally north to south passes just east of the installation.

Road Service

The main road service to the installation is from the southeast. The road appears to be of composition gravel/crushed rock with two lanes.

Administrative and Troop Housing Areas

Area D1 (Figure 3) contains 16 probable dependents quarters, two administrative build-

ings, three 320- by 50-foot probable vehicle maintenance/storage buildings, two barracks, four storage buildings, seven support buildings, and an unidentified obstacle in the ground south-east of the barracks and inside the fence.

Area D2 contains four barracks and five support buildings.

Athletic Fields

Area K includes two fields probably used for troop recreation and as sports arenas.

~~TOP SECRET RUFF~~

NPIC/R-362/64




FIGURE 2. KAMENETS PODOLSKIY ARMY BARRACKS SOUTHEAST, DECEMBER 1963.

- 4 -

~~TOP SECRET RUFF~~

~~TOP SECRET RUFF~~

NPIC/R-362/64

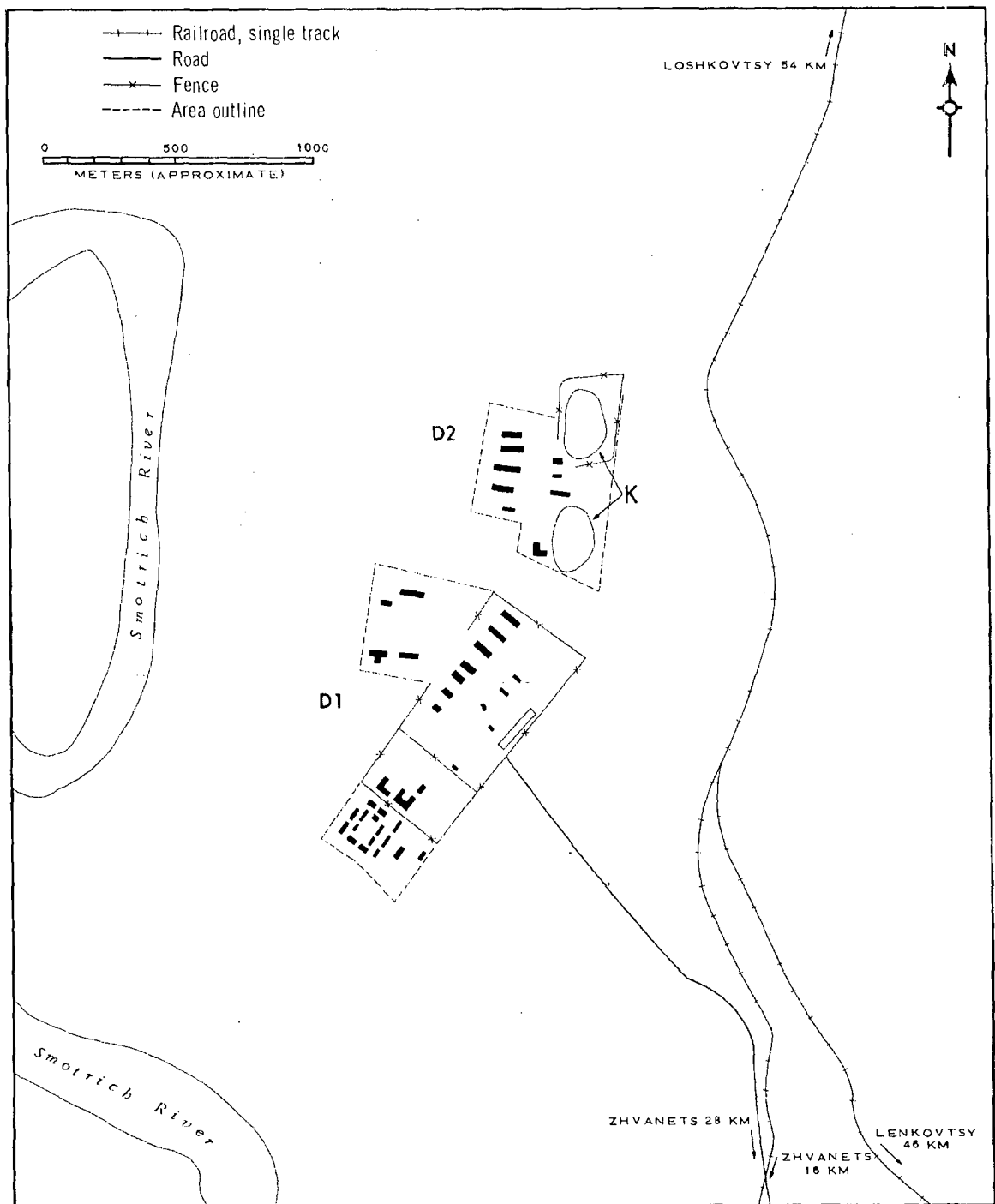


FIGURE 3. KAMENETS PODOLSKIY ARMY BARRACKS SOUTHEAST. Sketch compiled from [] December 1963.


- 5 -

~~TOP SECRET RUFF~~

~~TOP SECRET RUFF~~

NPIC/R-362/64

REFERENCES



MAPS OR CHARTS

US Air Target Chart, Series 0200-0233-21HL, 2d ed, Aug 62 (SECRET)

US Air Target Chart, Series 0200-0233-22HL, 3d ed, Jul 62 (SECRET)

US Air Target Chart, Series 0200-0233-16HL, 4th ed, Oct 62 (SECRET)

US Air Target Chart, Series 0200-0233-17HL, 3d ed, Jul 63 (SECRET)

DOCUMENTS

DIA. *Order of Battle Summary - Foreign Ground Forces, USSR*, 1 Jan 62 (SECRET)

REQUIREMENT

DIAAP-1-15-64

NPIC PROJECT

S-650/64

- 6 -

~~TOP SECRET RUFF~~

~~TOP SECRET~~

~~TOP SECRET~~