

HR70-14

~~TOP SECRET~~

Copy 106
6 Pages

NPIC/R-382/64

June 1964

PHOTOGRAPHIC INTERPRETATION REPORT

AMMUNITION SUPPLY INSTALLATION SLAVUTA, USSR CARPATHIAN MD

APPROVED FOR RELEASE
Historical Collection Division
HR70-14
DATE: 04-27-2012



CIA



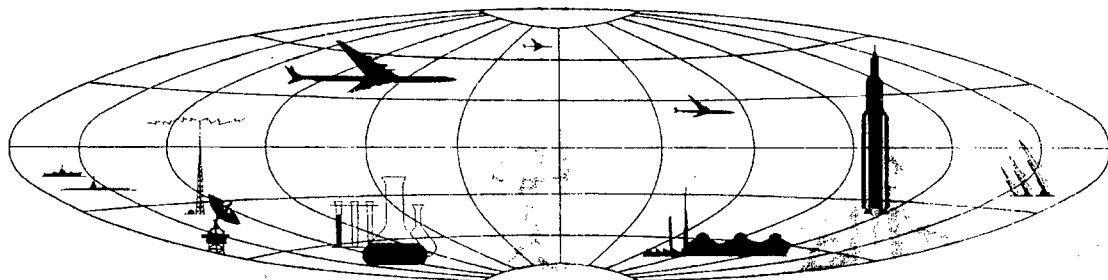
DIA

Handle Via **TALENT - KEYHOLE** Control Only

WARNING

This document contains classified information affecting the national security of the United States within the meaning of the espionage laws U. S. Code Title 18, Sections 793 and 794. The law prohibits its transmission or the revelation of its contents in any manner to an unauthorized person, as well as its use in any manner prejudicial to the safety or interest of the United States or for the benefit of any foreign government to the detriment of the United States. It is to be seen only by personnel especially indoctrinated and authorized to receive TALENT-KEYHOLE information. Its security must be maintained in accordance with KEYHOLE and TALENT regulations.

NATIONAL PHOTOGRAPHIC INTERPRETATION CENTER



~~TOP SECRET~~

GROUP 1
Excluded from automatic
downgrading and declassification

PREFACE

This report is one in a series on Soviet Ground Force and Logistic installations being prepared for a DIA/CIA Panel. The series is being coordinated, published and disseminated by NPIC. The photographic analysis is being performed by the NPIC Photographic Analysis Group, the CIA Photographic Intelligence Division (NPIC), and the Production Center 1P1c (DIA). The photographic analysis for this particular report was performed by the Production Center 1P1c.

In the interest of uniformity, the titles and letter designators for the facilities observed at these installations are identical with those appearing in the project requirement. When a specific facility is not observed both its title and letter designator are omitted in the report.

Titles and letter designators for the various facilities are as follows: (A) railroad service, (B) road service, (C) landing strips, (D) administrative and troop housing areas, (E) storage areas, (F) ammunition storage areas, (G) POL storage areas, (H) other buildings and facilities, (J) equipment storage/maintenance areas, (K) athletic fields, (L) small arms firing ranges, (M) driver training areas, (N) tank/assault gun firing ranges, (P) flat trajectory firing ranges, (Q) artillery emplacements (batteries), (R) infantry or combined arms field training areas or courses, (S) special training facilities, (T) unidentified facilities or tracking activity.

NPIC/R-382/64

AMMUNITION SUPPLY INSTALLATION
(50-18N 026-49E)
SLAVUTA, KHMELNITSKAYA OBLAST, USSR
CARPATHIAN MD

BE No: None

AL No: None

JIB No: None

COMOR No: None

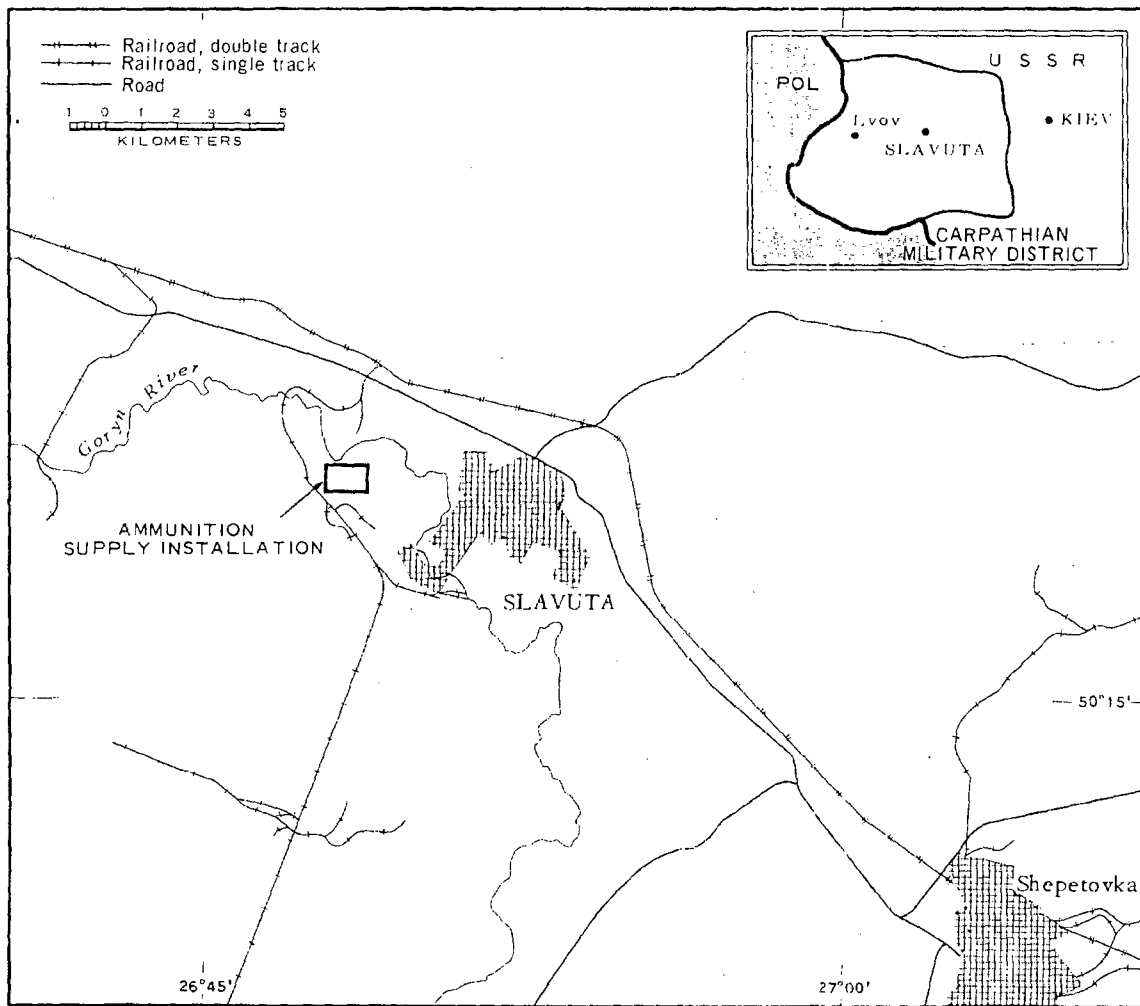


FIGURE 1. LOCATION OF AMMUNITION SUPPLY INSTALLATION, SLAVUTA .

SUMMARY

A road-served ammunition supply installation with rail access covers approximately 645 acres 5 kilometers (km) west of Shepetovka Army Barracks Slavuta and 3 km west of the town of Slavuta (Figure 1). The area contains six administration/support buildings and 23 revetted or partially revetted ammunition storage buildings. A good internal road network affords the installation access to the barracks

area and to a rail spur leading from the Berdichev-Rovno rail line. Probable unloading facilities were observed at this rail spur with an access road leading to ammunition storage area. The area appears to be partially secured (Figures 2 and 3).

This installation was covered by 10 KEY-HOLE missions between April 1962 and December 1963.

DESCRIPTION OF INSTALLATION

Railroad Service

A single track rail spur to the installation and three 125- by 25-foot probable trackside docks (Area A, Figure 3), apparently provide loading and unloading facilities for the ammunition storage installation.

Road Service

Unimproved probable earth roads service the area.

Administrative and Troop Housing Area

Area D (Figure 3) contains seven administration/support buildings which are probably used for general support of the supply installation.

Ammunition Storage Area

Area F contains twenty-three 175- by 45-foot revetted ammunition storage buildings.

NPIC/R-382/64



FIGURE 2. AMMUNITION SUPPLY INSTALLATION, SLAVUTA, USSR, SEPTEMBER 1963.

NPIC J-0986 (6/64)

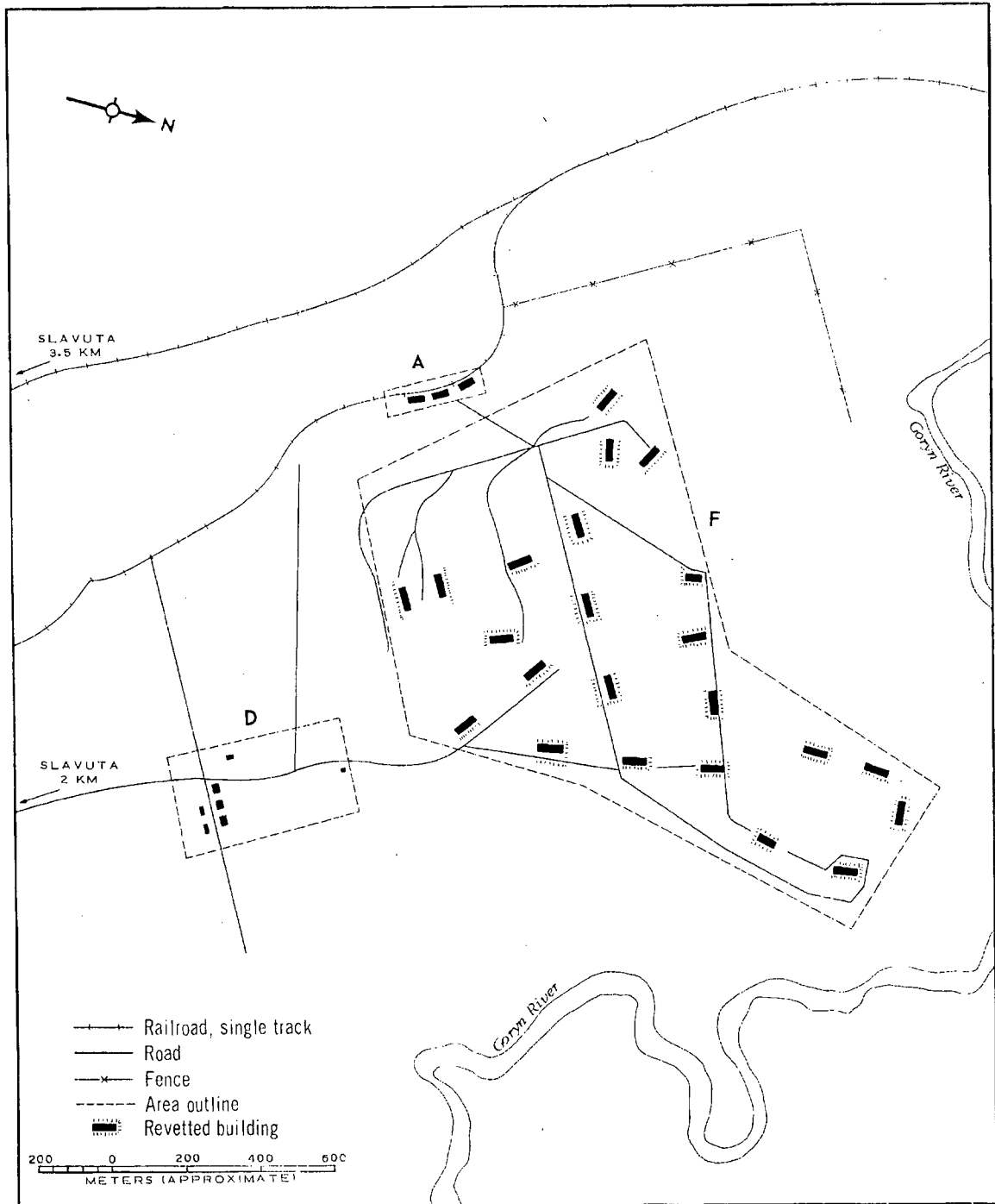



FIGURE 3. AMMUNITION SUPPLY INSTALLATION. Sketch compiled from [redacted] September 1963.

NPIC/R-382/64

REFERENCES



MAPS OR CHARTS

US Air Target Mosaic, Series 50, Sheet 0233-12/12MA, 1st ed, Aug 57 (SECRET)

US Air Target Chart, Series 200, Sheet 0233-12HL, 2d ed, Jun 62 (SECRET)

DOCUMENTS

Army. PIB-TK-120-62, Aug 62 (TOP SECRET RUFF)

REQUIREMENT

DIAPP-1-15-64 (partial answer)

NPIC PROJECT

S-650/64

~~TOP SECRET~~

~~TOP SECRET~~