


~~TOP SECRET~~

Copy 206  
6 Pages

NPIC/R-430/64  
June 1964



PHOTOGRAPHIC INTERPRETATION REPORT

# CHERNOVTSY ARMY BARRACKS SADGORA CHERNOVTSY, USSR CARPATHIAN MD

APPROVED FOR RELEASE  
- HISTORICAL  
COLLECTION DIVISION -  
HR70-14  
DATE: 05-10-2012



CIA



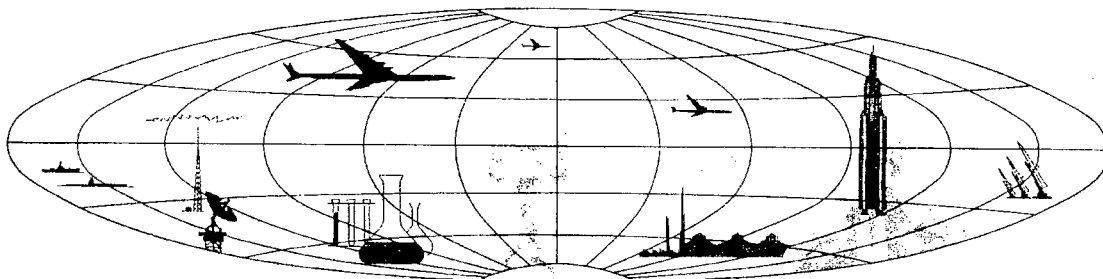
DIA

Handle Via **TALENT - KEYHOLE** Control Only

WARNING

This document contains classified information affecting the national security of the United States within the meaning of the espionage laws U. S. Code Title 18, Sections 793 and 794. The law prohibits its transmission or the revelation of its contents in any manner to an unauthorized person, as well as its use in any manner prejudicial to the safety or interest of the United States or for the benefit of any foreign government to the detriment of the United States. It is to be seen only by personnel especially indoctrinated and authorized to receive TALENT-KEYHOLE information. Its security must be maintained in accordance with KEYHOLE and TALENT regulations.

NATIONAL PHOTOGRAPHIC INTERPRETATION CENTER



~~TOP SECRET~~

GROUP 1  
Excluded from automatic  
downgrading and declassification

PREFACE

This report is one in a series on Soviet Ground Force and Logistic installations being prepared for a DIA/CIA Panel. The series is being coordinated, published and disseminated by NPIC. The photographic analysis is being performed by the NPIC Photographic Analysis Group, the CIA Photographic Intelligence Division (NPIC), and the Production Center 1P1c (DIA). The photographic analysis for this particular report was performed by the Production Center 1P1c.

In the interest of uniformity, the titles and letter designators for the facilities observed at these installations are identical with those appearing in the project requirement. When a specific facility is not observed both its title and letter designator are omitted in the report.

Titles and letter designators for the various facilities are as follows: (A) railroad service, (B) road service, (C) landing strips, (D) administrative and troop housing areas, (E) storage areas, (F) ammunition storage areas, (G) POL storage areas, (H) other buildings and facilities, (J) equipment storage/maintenance areas, (K) athletic fields, (L) small arms firing ranges, (M) driver training areas, (N) tank/assault gun firing ranges, (P) flat trajectory firing ranges, (Q) artillery emplacements (batteries), (R) infantry or combined arms field training areas or courses, (S) special training facilities, (T) unidentified facilities or tracking activity.

NPIC/R-430/64

CHERNOVTSY ARMY BARRACKS SADGORA  
 (48-20N 025-56E)  
 CHERNOVTSY, CHERNOVITSKAYA OBLAST, USSR  
 CARPATHIAN MD

AL No: 7

COMOR No: None

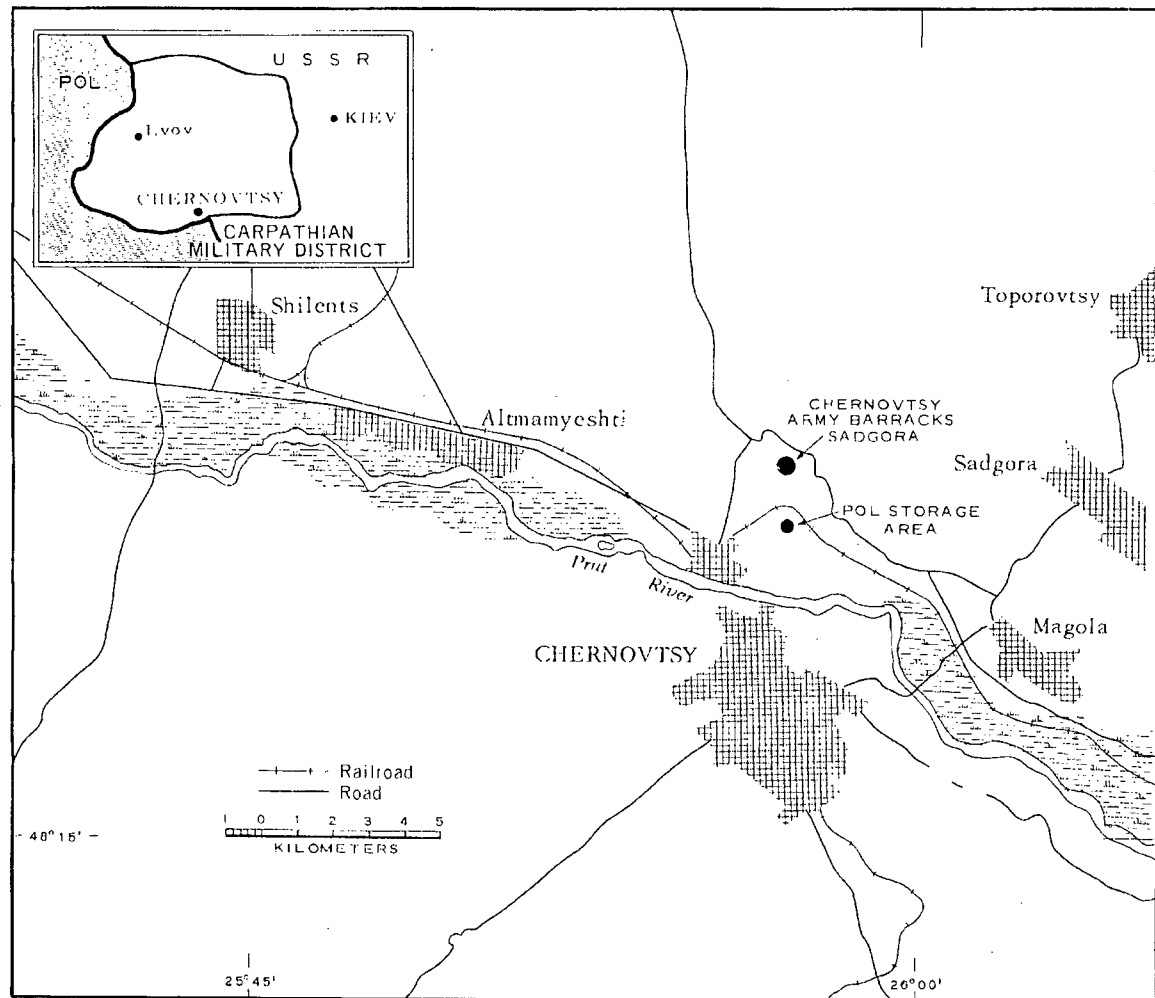


FIGURE 1. LOCATION OF CHERNOVTSY ARMY BARRACKS SADGORA.

**SUMMARY**

A 40-acre probable military barracks and storage area is located 7 kilometers (km) north of Chernovtsy (Figure 1). The installation is road served and has rail access.

Within the installation are six probable multistory barracks, seven probable vehicle storage/maintenance buildings, seven probable storage buildings, and four support buildings (Figures 2 and 3).

The nearest training/maneuver area is approximately 28 km southwest of Chernovtsy, near Storozhinets (48-08N 025-49E).

A road- and rail-served fenced petroleum

storage area containing approximately 16 vertical petroleum storage tanks ranging from 20 to 45 feet in diameter is 5 km north of Chernovtsy.

The installation was covered by TALENT photography of 1956 and 9 KEYHOLE missions between September 1961 and March 1962. No significant changes were noted; however, since November 1962 a barracks, a storage building, and four vehicle storage/maintenance buildings have been added.

No significant changes were observed within the fenced POL storage area.

**DESCRIPTION OF INSTALLATION**

**Railroad Service**

The city of Chernovtsy is served by the northwest-southwest Chernovtsy-Kolomyia railroad. Within Chernovtsy is one marshalling yard. No repair facilities were noted.

**Road Service**

There are several hard surface roads in and around the probable barracks and storage area and the petroleum storage area.

**Aircraft Landing Strips**

Two airfields are near Chernovtsy. A grass strip 6,200 by 2,900 feet is located two km southeast of the city. Chernovtsy North-

west Airfield with a 6,600- by 200-foot concrete runway is 16 km northwest of the city.

**Administrative and Troop Housing Area**

Area D (Figure 3) contains six probable multistory barracks capable of housing 1,500 troops, one 370- by 40-foot and six 250- by 40-foot probable vehicle storage/maintenance buildings, seven probable storage buildings, and four support buildings.

**POL Storage Area**

Area G contains 16 vertical petroleum storage tanks, four 45 feet in diameter, five 25 feet in diameter, five 25 feet in diameter, and seven 20 feet in diameter.

NPIC/R-430/64



FIGURE 2. CHERNOVTSY ARMY BARRACKS SADGORA, USSR, DECEMBER 1963.

NPIC J-1351 10/64

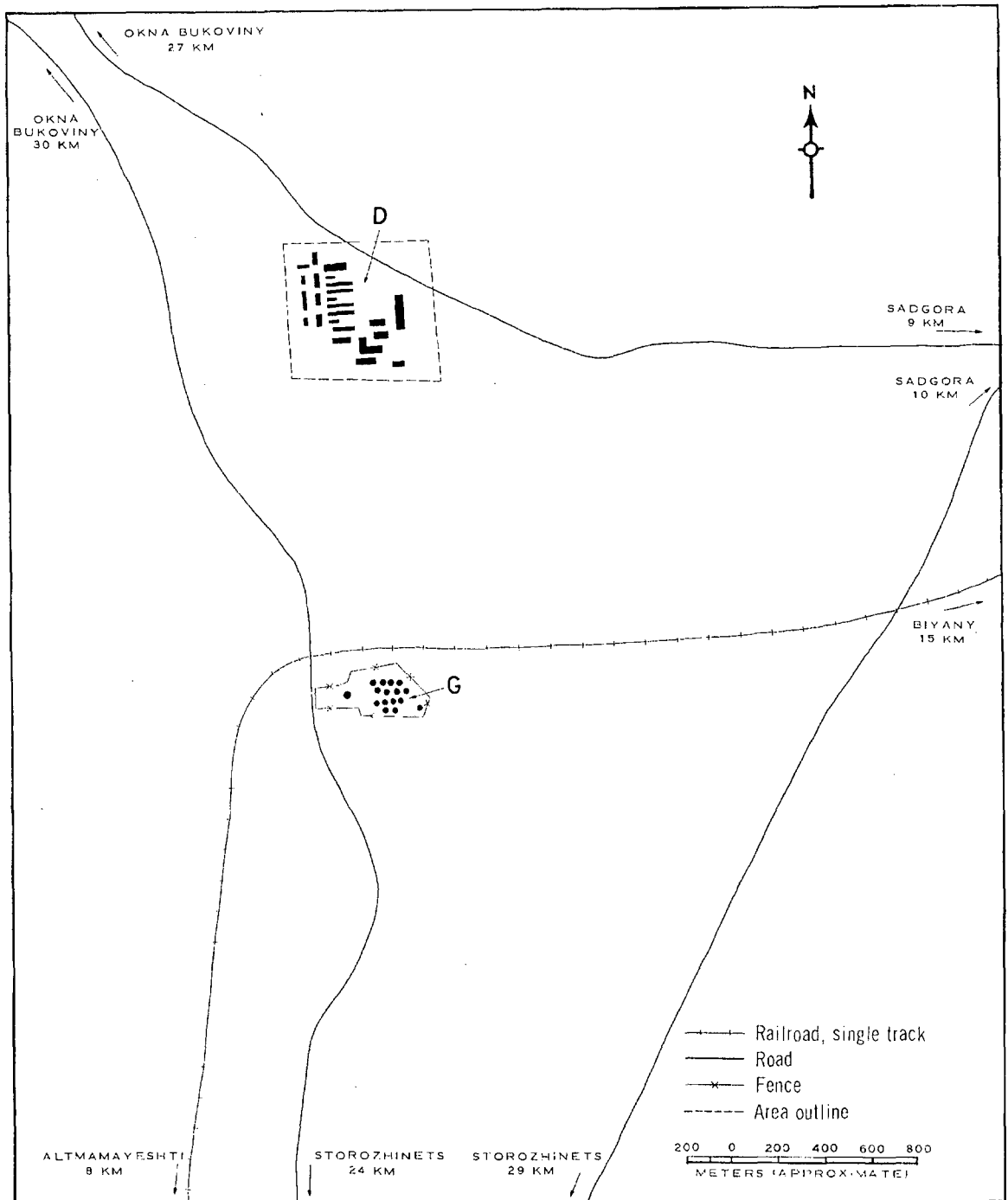


FIGURE 3. CHERNOVTSY ARMY BARRACKS SADGORA. Sketch compiled from [redacted] December 1963.

NPIC J-135P (6/64)

NPIC/R-430/64

REFERENCES

PHOTOGRAPHY

Mission	Date	Pass	Camera & Frame	Classification

MAPS OR CHARTS

US Air Target Chart, Series 200, Sheet 0233-21HL, 2d ed, Aug 62 (SECRET)

US Air Target Chart, Series 200, Sheet 0233-16HL, 4th ed, Oct 62 (SECRET)

DOCUMENTS

Army. PIB-TK-8-63, *Military Installations, Chernobtsy, USSR*, Feb 63 (TOP SECRET RUFF)

Army. SPIR-20-58, *Areas of Military Interest, Chernobtsy, USSR*, Jan 58 (TOP SECRET CHESS)

REQUIREMENTS

C-RR 4-81,111 (partial answer)

NPIC PROJECT

S-650/64

~~TOP SECRET~~

~~TOP SECRET~~